

---

# EAST YORKSHIRE SOLAR FARM

**East Yorkshire Solar Farm**  
**EN010143**

## **Land Plan**

**Document Reference: EN010143/APP/2.1**

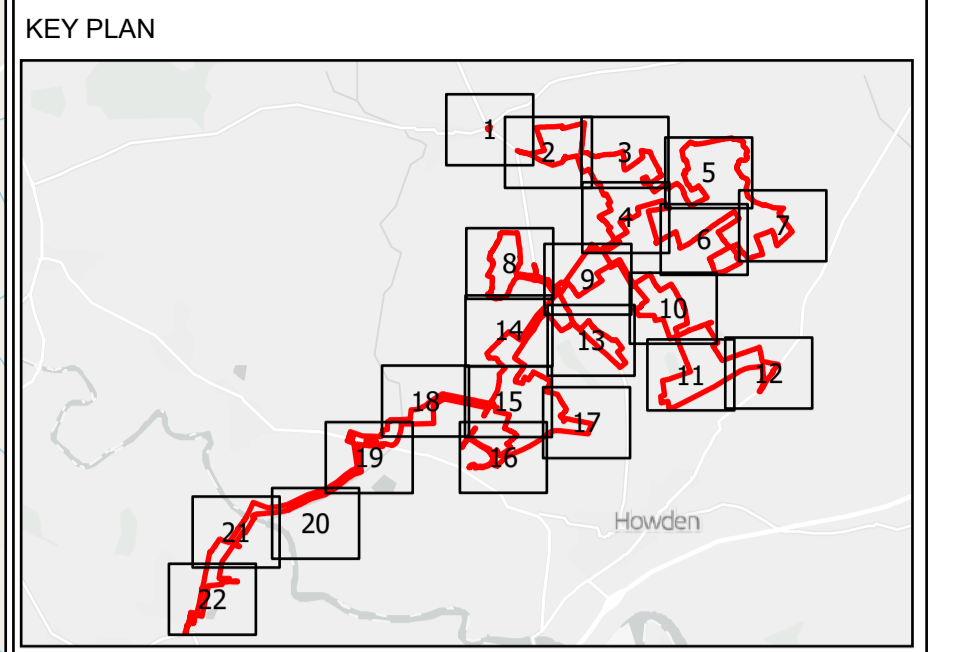
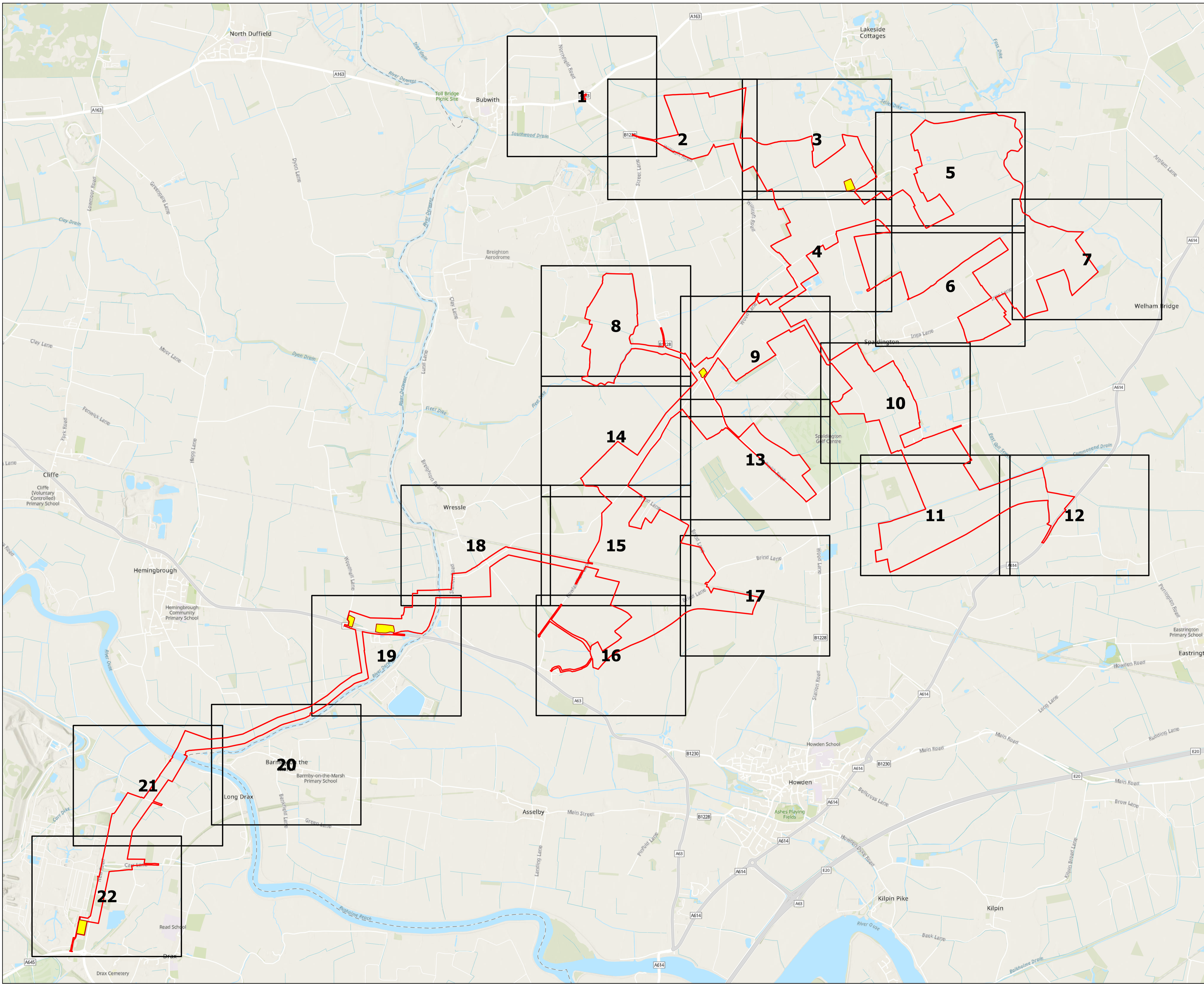
Regulations 5(2)(i)

Planning Act 2008

Infrastructure Planning (Applications: Prescribed Forms and Procedure)  
Regulations 2009

January 2024  
Revision Number: 01

Plot Date: 10 January 2024 14:54  
File Name: C:\Users\Joe\Arden Management Ltd\Projects - P16 - GIS & CAD Files (24)\072\_ARDG\_EST\_YRKSHR\_SF02 - AcPro Projects\04 - LPIARD-EYSF-Land Plan-26072023.aprx



**Key**  
Order Limits  
Land not included in the Order Limits

© Crown copyright and database rights 2023  
Ordnance Survey 0100031673 You are permitted to use this data solely to enable you to respond to, or interact with, the organisation that provided you with the data. You are not permitted to copy, sub-licence, distribute or sell any of this data to third parties in any form.

© Crown copyright material is reproduced with the permission of Land Registry under delegated authority from the Controller of HMSO.

This material was last updated in 2023 and may not be copied distributed, sold or published without the formal permission of Land Registry. Only an official copy of a title plan or register obtained from the Land Registry may be used for legal or other official purposes.

May contain public sector information licensed under the Open Government Licence v3.0.

Client  
**EAST YORKSHIRE SOLAR FARM LIMITED**

North arrow pointing up.  
Designer  
**Arden**

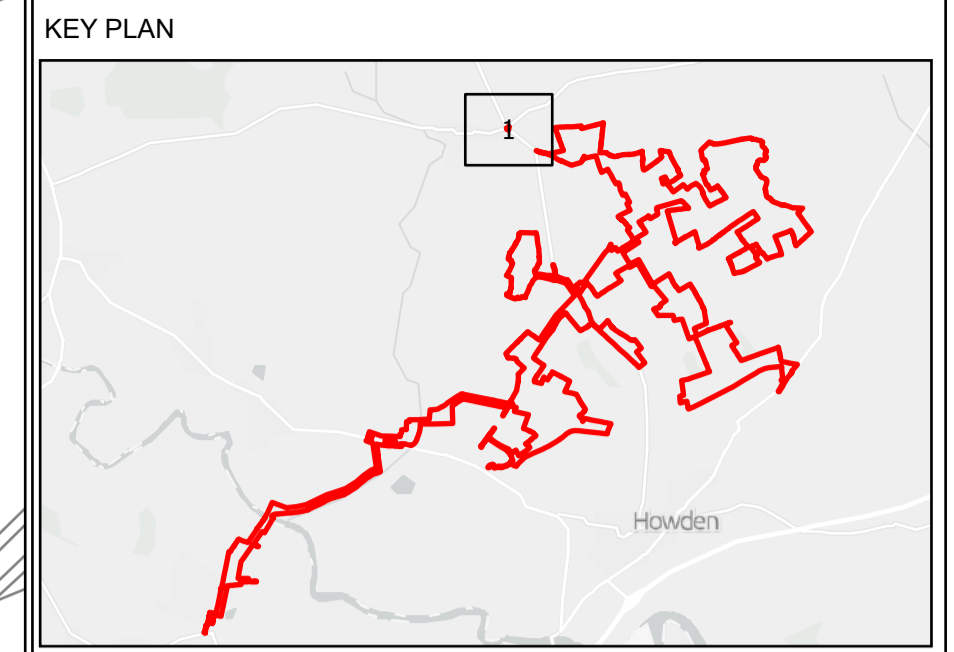
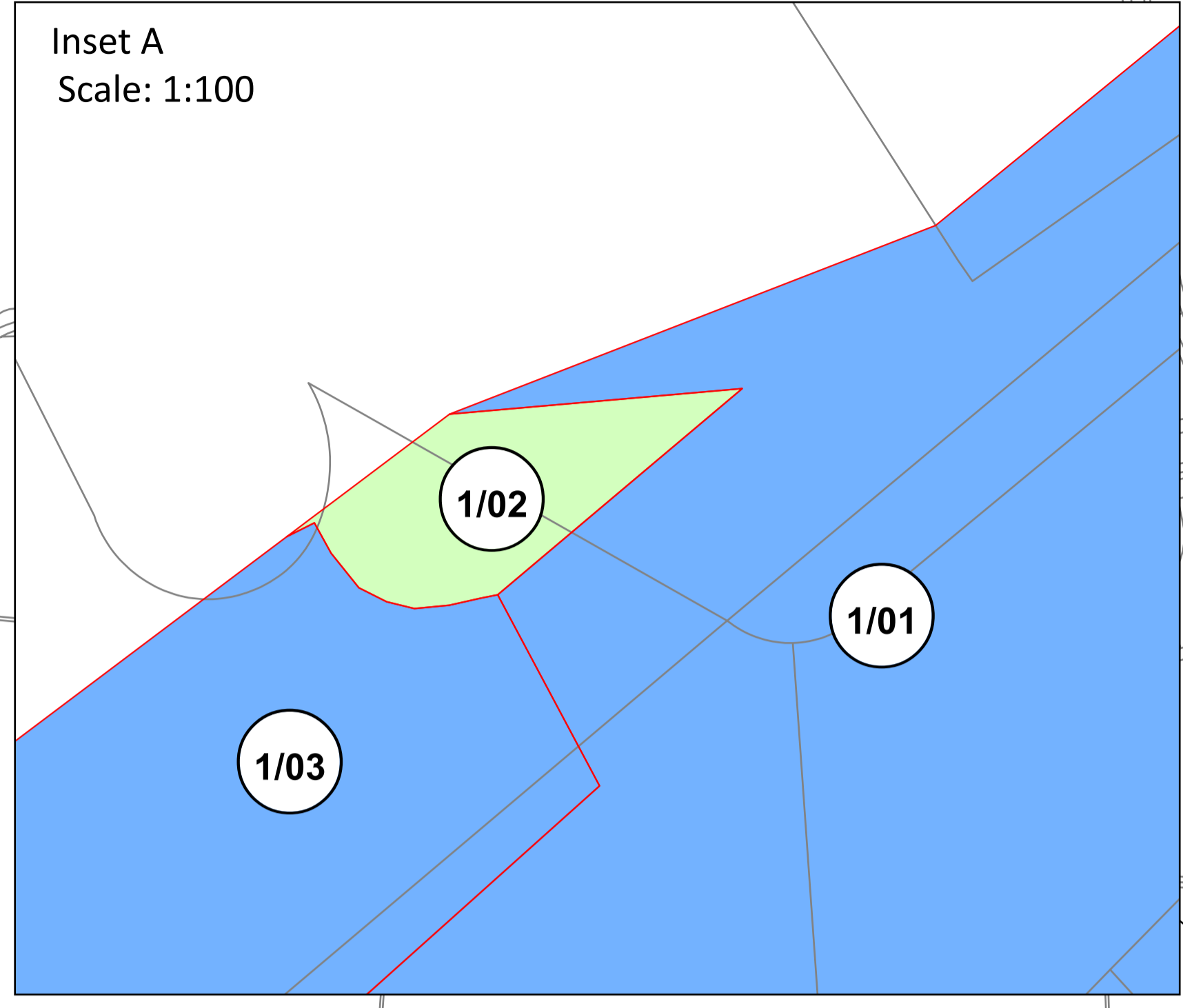
Project  
**EAST YORKSHIRE SOLAR FARM ORDER 202(X)**

Drawing Title  
**OVERVIEW PLAN**

Status	<b>DRAFT</b>	Revision	000
Scale	1:20,500 @ A1	Date	10/01/2024
Spatial Reference System	British National Grid	Drawn By	J.THOMPSON
		Checked By	A.HANKINSON
		Approved By	J.SAMAOLI
Drawing reference	<b>EYSF_ARD_Overview</b>		

This document is not to be used in whole or in part other than for the intended purpose and project for which it was prepared and provided.

Plot Date: 19 January 2024 10:03  
 File Name: C:\Users\JoeTV\Arden Management Ltd\Projects - P16 - GIS & CAD Files (24)\072\_ARDC\_EST\_YRKSHR\_SF02 - AcPro Projects\04 - LP\ARD-EYSF-Land Plan-26072023.aprx



- Key
- Order Limits
  - Permanent Acquisition of New Rights
  - Permanent Acquisition of Land
  - Temporary Possession of Land
  - Land not included in the Order Limits

© Crown copyright and database rights 2023  
 Ordnance Survey 0100031673 You are permitted to use this data solely to enable you to respond to, or interact with, the organisation that provided you with the data. You are not permitted to copy, sub-licence, distribute or sell any of this data to third parties in any form.

© Crown copyright material is reproduced with the permission of Land Registry under delegated authority from the Controller of HMSO.

This material was last updated in 2023 and may not be copied, distributed, sold or published without the formal permission of Land Registry. Only an official copy of a title plan or register obtained from the Land Registry may be used for legal or other official purposes.

May contain public sector information licensed under the Open Government Licence v3.0.

Client

**EAST YORKSHIRE SOLAR FARM LIMITED**

Designer

N

Arden

Project

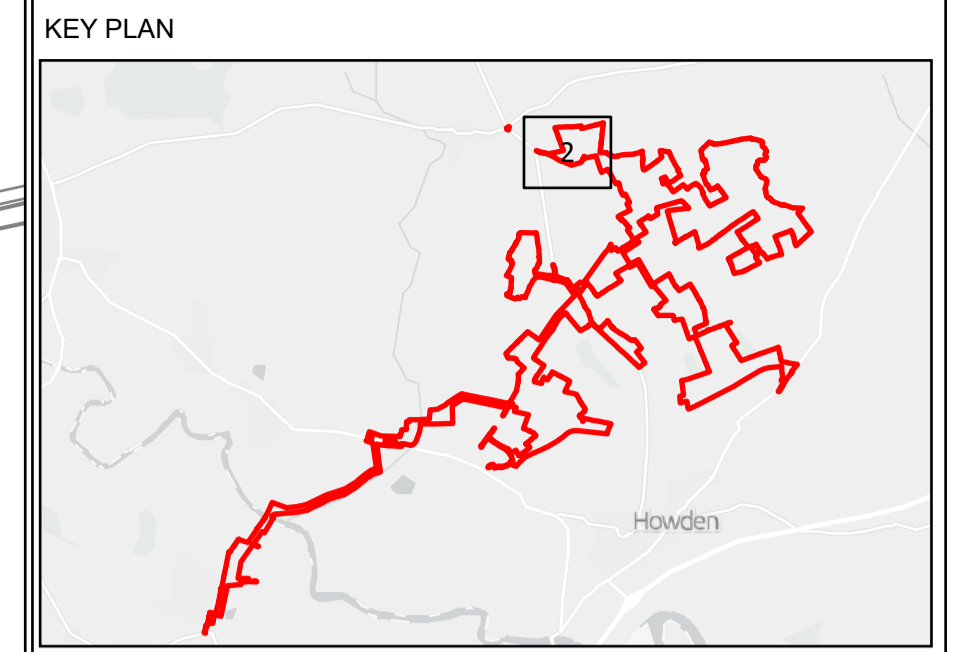
**EAST YORKSHIRE SOLAR FARM ORDER 202[X]**

Drawing Title

**LAND PLAN  
SHEET 1 OF 22**

Status	<b>DRAFT</b>	Revision	000
Scale	1:2,500 @ A1	Date	19/01/2024
Spatial Reference System	British National Grid		
Drawn By	J.THOMPSON	Checked By	A.HANKINSON
Approved By	J.SAMAOLI		
Drawing reference	EYSF_ARD_LP		

This document is not to be used in whole or in part other than for the intended purpose and project for which it was prepared and provided.



- Key**
- Order Limits
  - Permanent Acquisition of New Rights
  - Permanent Acquisition of Land
  - Temporary Possession of Land
  - Land not included in the Order Limits

© Crown copyright and database rights 2023  
 Ordnance Survey 0100031673 You are permitted to use this data solely to enable you to respond to, or interact with, the organisation that provided you with the data. You are not permitted to copy, sub-licence, distribute or sell any of this data to third parties in any form.

© Crown copyright material is reproduced with the permission of Land Registry under delegated authority from the Controller of HMSO.

This material was last updated in 2023 and may not be copied, distributed, sold or published without the formal permission of Land Registry. Only an official copy of a title plan or register obtained from the Land Registry may be used for legal or other official purposes.

May contain public sector information licensed under the Open Government Licence v3.0.

Client  
**EAST YORKSHIRE SOLAR FARM LIMITED**



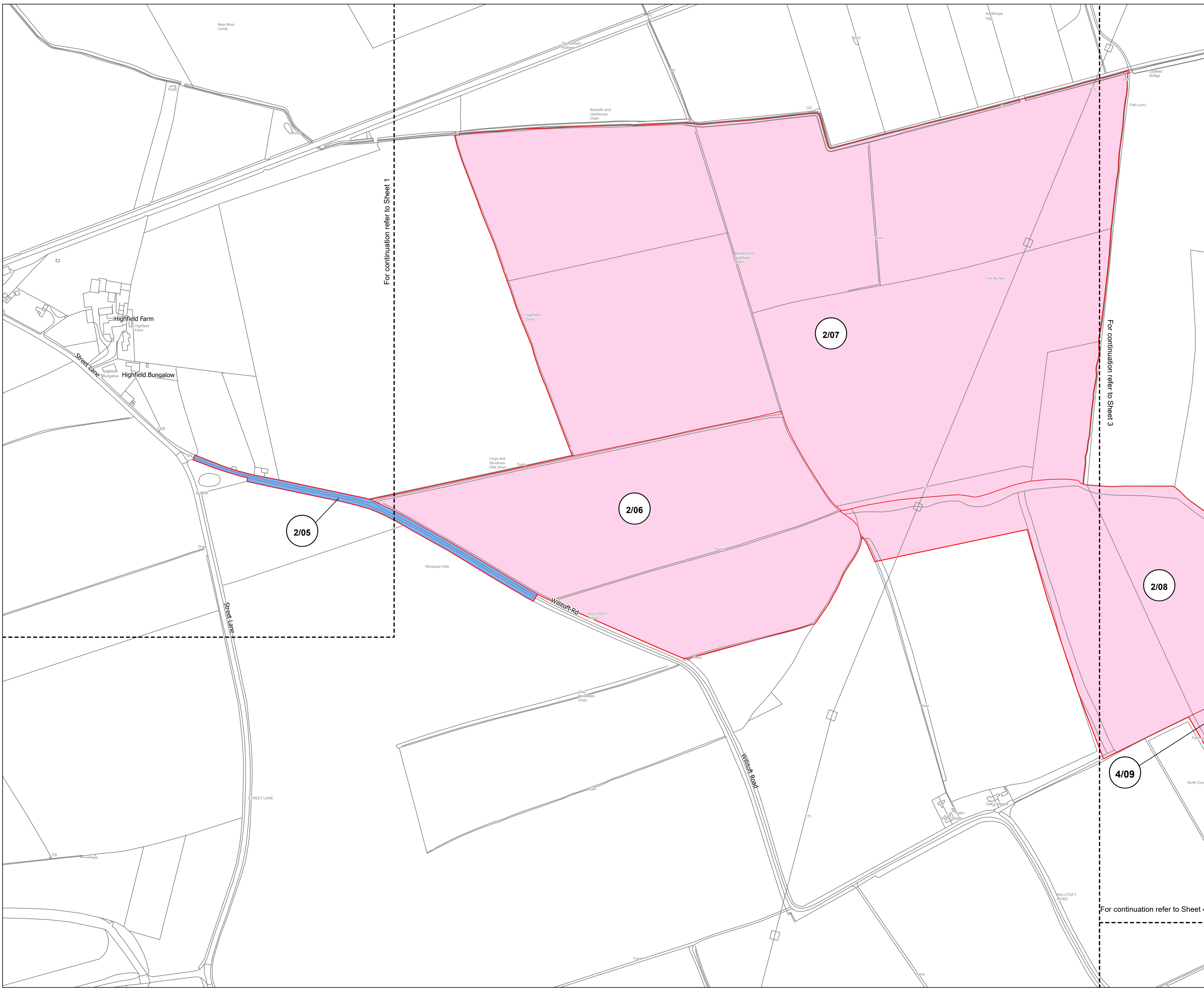
Project  
**EAST YORKSHIRE SOLAR FARM ORDER 202[X]**

Drawing Title  
**LAND PLAN SHEET 2 OF 22**

Status	<b>DRAFT</b>	Revision	000
Scale	1:2,500 @ A1	Date	19/01/2024
Spatial Reference System	British National Grid		

Drawn By	Checked By	Approved By
J.THOMPSON	A.HANKINSON	J.SAMAOLI
Drawing reference EYSF_ARD_LP		

This document is not to be used in whole or in part other than for the intended purpose and project for which it was prepared and provided.

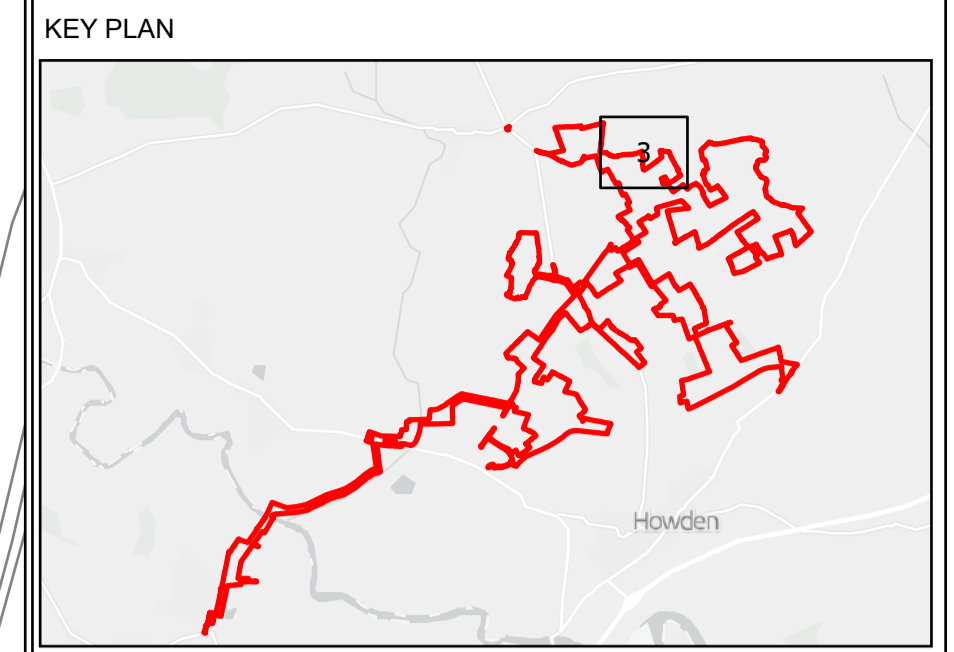


For continuation refer to Sheet 1

For continuation refer to Sheet 3

For continuation refer to Sheet 4

Plot Date: 19 January 2024 10:04  
 File Name: C:\Users\Joe\Arden\Management Ltd\Projects - P16 - GIS & CAD Files (24)\072\_ARDG\_EST\_YR\KSHR\_SF\02 - AcPro Projects\04 - LP\ARD-EYSF-Land Plan-26072023.aprx



- Key**
- Order Limits
  - Permanent Acquisition of New Rights
  - Permanent Acquisition of Land
  - Temporary Possession of Land
  - Land not included in the Order Limits

© Crown copyright and database rights 2023  
 Ordnance Survey 0100031673 You are permitted to use this data solely to enable you to respond to, or interact with, the organisation that provided you with the data. You are not permitted to copy, sub-licence, distribute or sell any of this data to third parties in any form.

© Crown copyright material is reproduced with the permission of Land Registry under delegated authority from the Controller of HMSO.

This material was last updated in 2023 and may not be copied, distributed, sold or published without the formal permission of Land Registry. Only an official copy of a title plan or register obtained from the Land Registry may be used for legal or other official purposes.

May contain public sector information licensed under the Open Government Licence v3.0.

Client  
**EAST YORKSHIRE SOLAR FARM LIMITED**

Designer  
**Ardent**

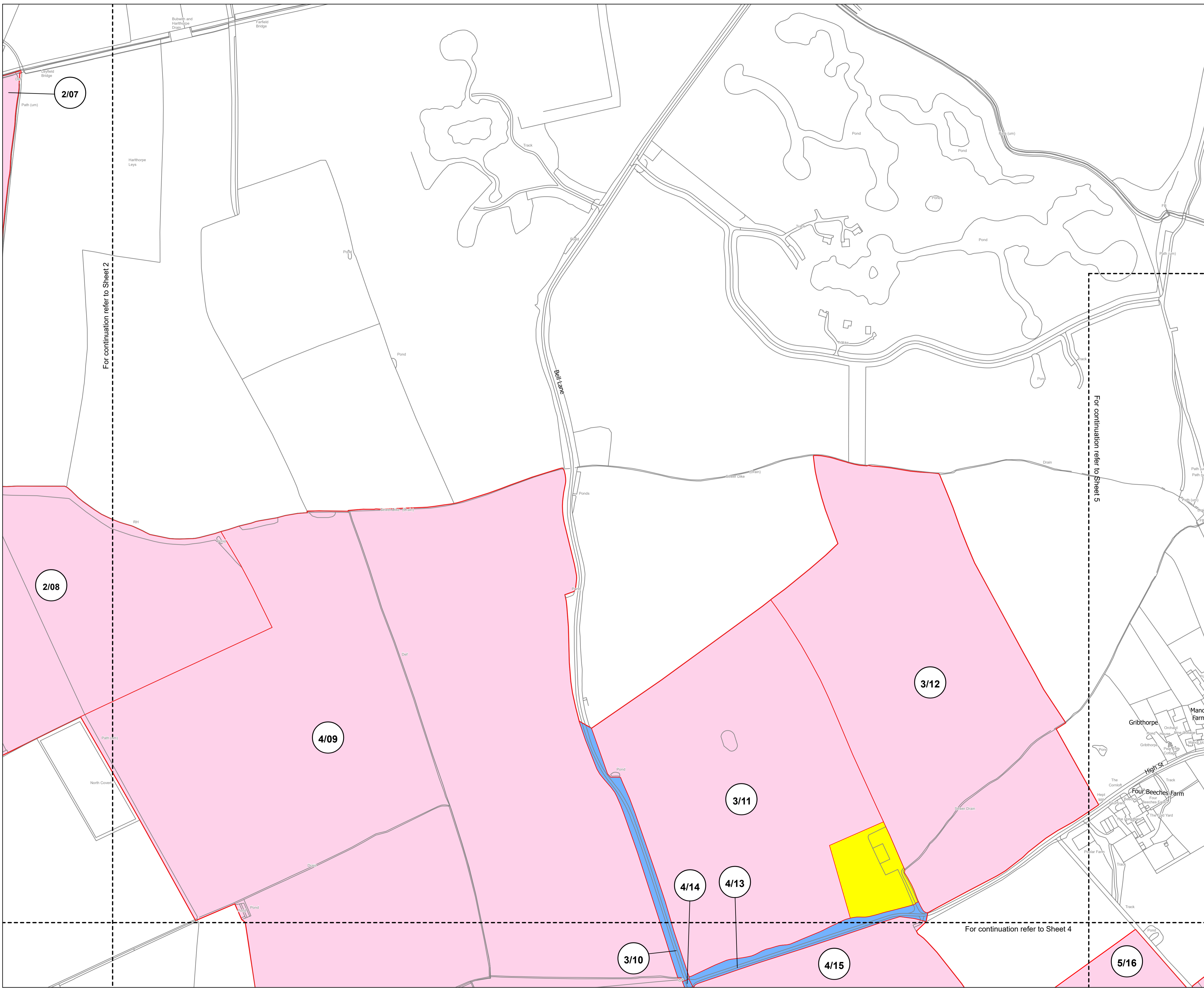
Project  
**EAST YORKSHIRE SOLAR FARM ORDER 202[X]**

Drawing Title  
**LAND PLAN SHEET 3 OF 22**

Status	<b>DRAFT</b>	Revision	000
Scale	1:2,500 @ A1	Date	19/01/2024
Spatial Reference System	British National Grid		
Drawn By	J.THOMPSON	Checked By	A.HANKINSON
Approved By	J.SAMAOLI		
Drawing reference	EYSF_ARD_LP		

This document is not to be used in whole or in part other than for the intended purpose and project for which it was prepared and provided.

Plot Date: 19 January 2024 10:07  
 File Name: C:\Users\Joe\Ardent Management Ltd\Projects - P16 - GIS & CAD Files (24)\072\_ARDG\_EST\_YRKSHR\_SF\02 - AcPro Projects\04 - LP\ARD-EYSF-Land Plan-26072023.aprx

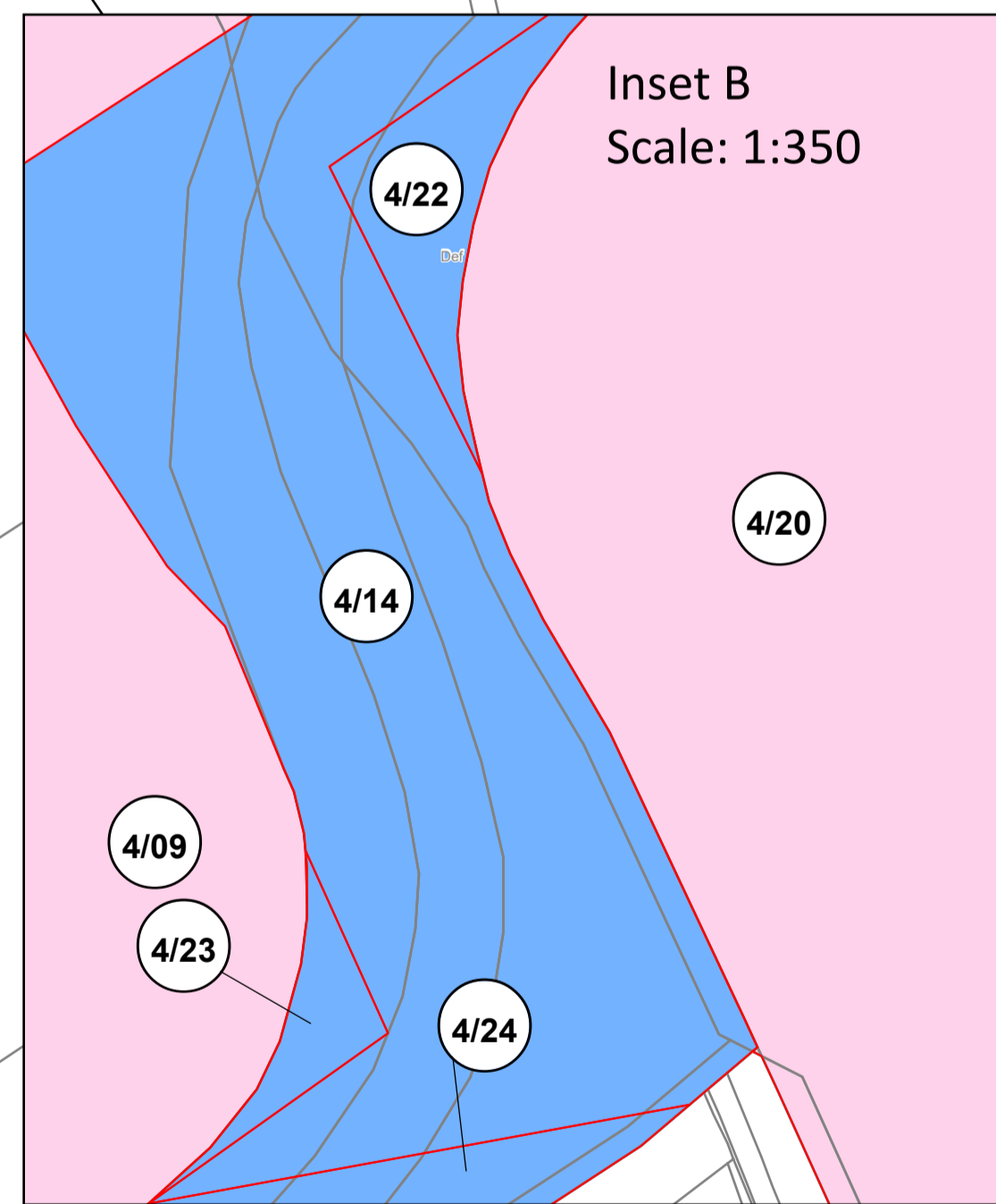
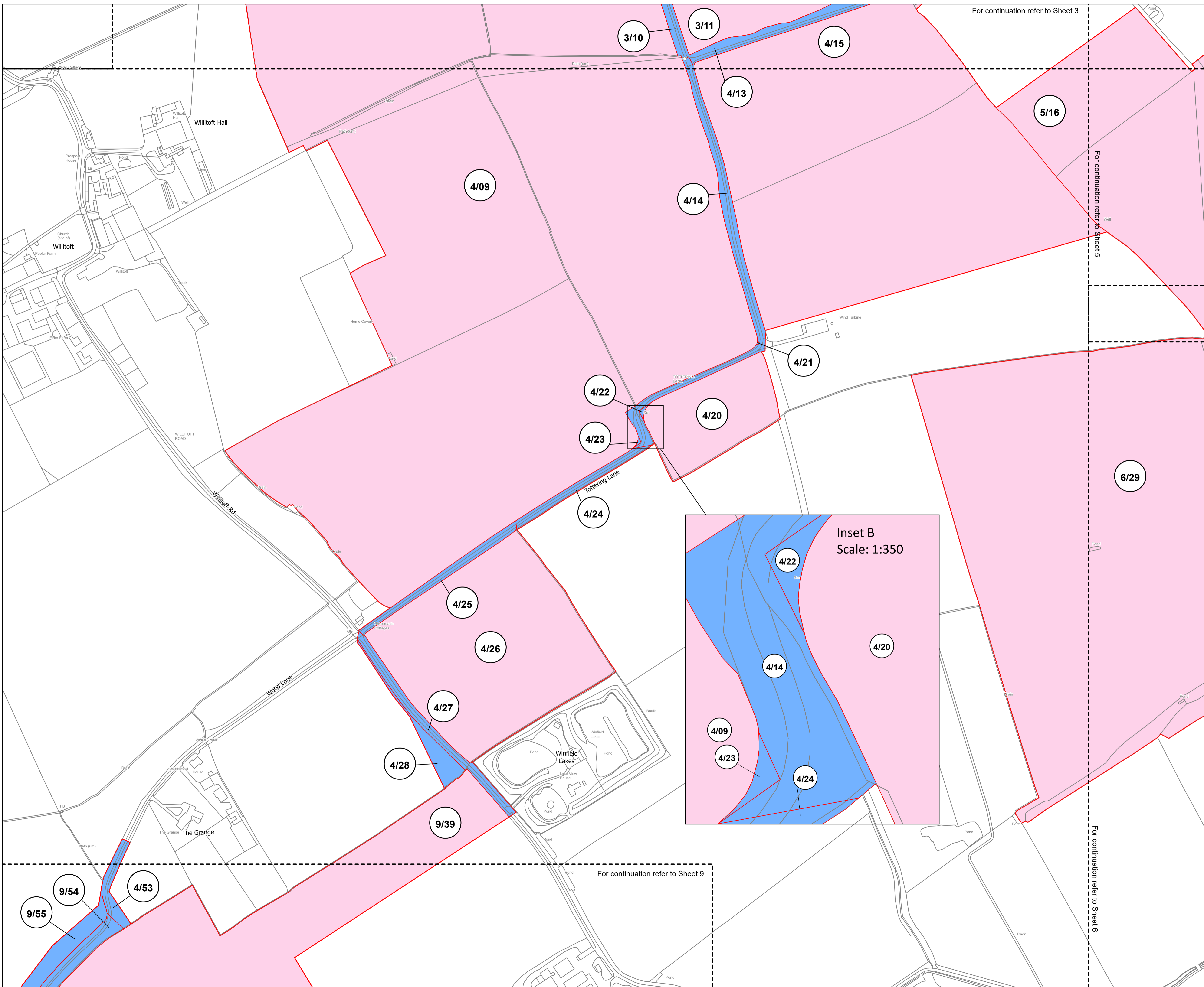


For continuation refer to Sheet 2

For continuation refer to Sheet 5

For continuation refer to Sheet 4

Plot Date: 19 January 2024 08:37  
 File Name: C:\Users\JoeTV\Arden Management Ltd\Projects - P16 - GIS & CAD Files (24)\072\_ARDG\_EST\_YRKSHR\_SF02 - AcPro Projects\04 - LP\ARD-EYSF-Land Plan-26072023.aprx



KEY PLAN

Key

- Order Limits
- Permanent Acquisition of New Rights
- Permanent Acquisition of Land
- Temporary Possession of Land
- Land not included in the Order Limits

© Crown copyright and database rights 2023  
 Ordnance Survey 0100031673 You are permitted to use this data solely to enable you to respond to, or interact with, the organisation that provided you with the data. You are not permitted to copy, sub-licence, distribute or sell any of this data to third parties in any form.

© Crown copyright material is reproduced with the permission of Land Registry under delegated authority from the Controller of HMSO.

This material was last updated in 2023 and may not be copied, distributed, sold or published without the formal permission of Land Registry. Only an official copy of a title plan or register obtained from the Land Registry may be used for legal or other official purposes.

May contain public sector information licensed under the Open Government Licence v3.0.

Client  
**EAST YORKSHIRE SOLAR FARM LIMITED**

Designer  
**Arden**

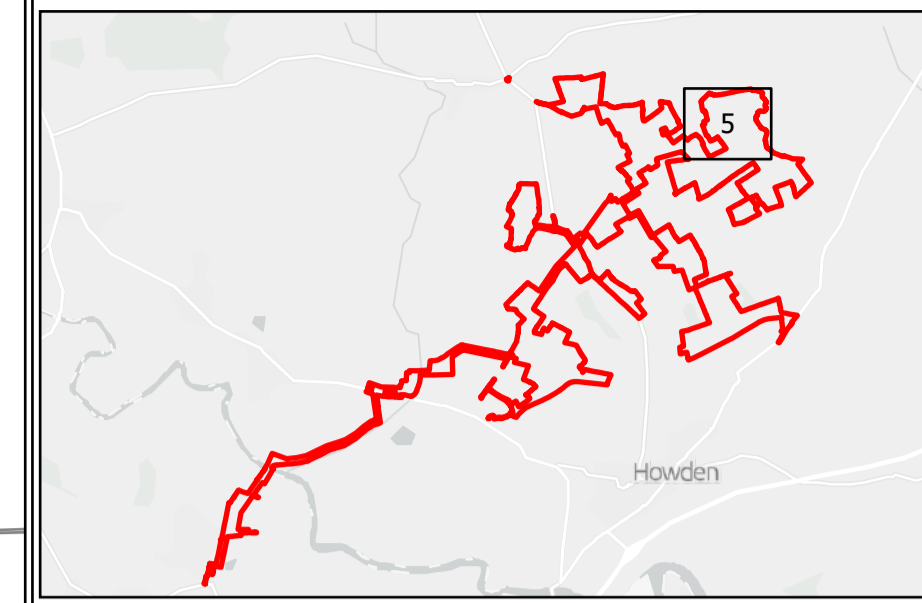
Project  
**EAST YORKSHIRE SOLAR FARM ORDER 202[X]**

Drawing Title  
**LAND PLAN SHEET 4 OF 22**

Status	<b>DRAFT</b>	Revision	000
Scale	1:2,500 @ A1	Date	19/01/2024
Spatial Reference System	British National Grid		
Drawn By	J.THOMPSON	Checked By	A.HANKINSON
Approved By	J.SAMAOLI		
Drawing reference	EYSF_ARD_LP		

This document is not to be used in whole or in part other than for the intended purpose and project for which it was prepared and provided.

KEY PLAN



Key

- Order Limits
- Permanent Acquisition of New Rights
- Permanent Acquisition of Land
- Temporary Possession of Land
- Land not included in the Order Limits

© Crown copyright and database rights 2023  
 Ordnance Survey 0100031673 You are permitted to use this data solely to enable you to respond to, or interact with, the organisation that provided you with the data. You are not permitted to copy, sub-licence, distribute or sell any of this data to third parties in any form.

© Crown copyright material is reproduced with the permission of Land Registry under delegated authority from the Controller of HMSO.

This material was last updated in 2023 and may not be copied, distributed, sold or published without the formal permission of Land Registry. Only an official copy of a title plan or register obtained from the Land Registry may be used for legal or other official purposes.

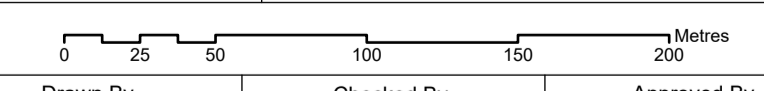
May contain public sector information licensed under the Open Government Licence v3.0.

Client  
**EAST YORKSHIRE SOLAR FARM LIMITED**

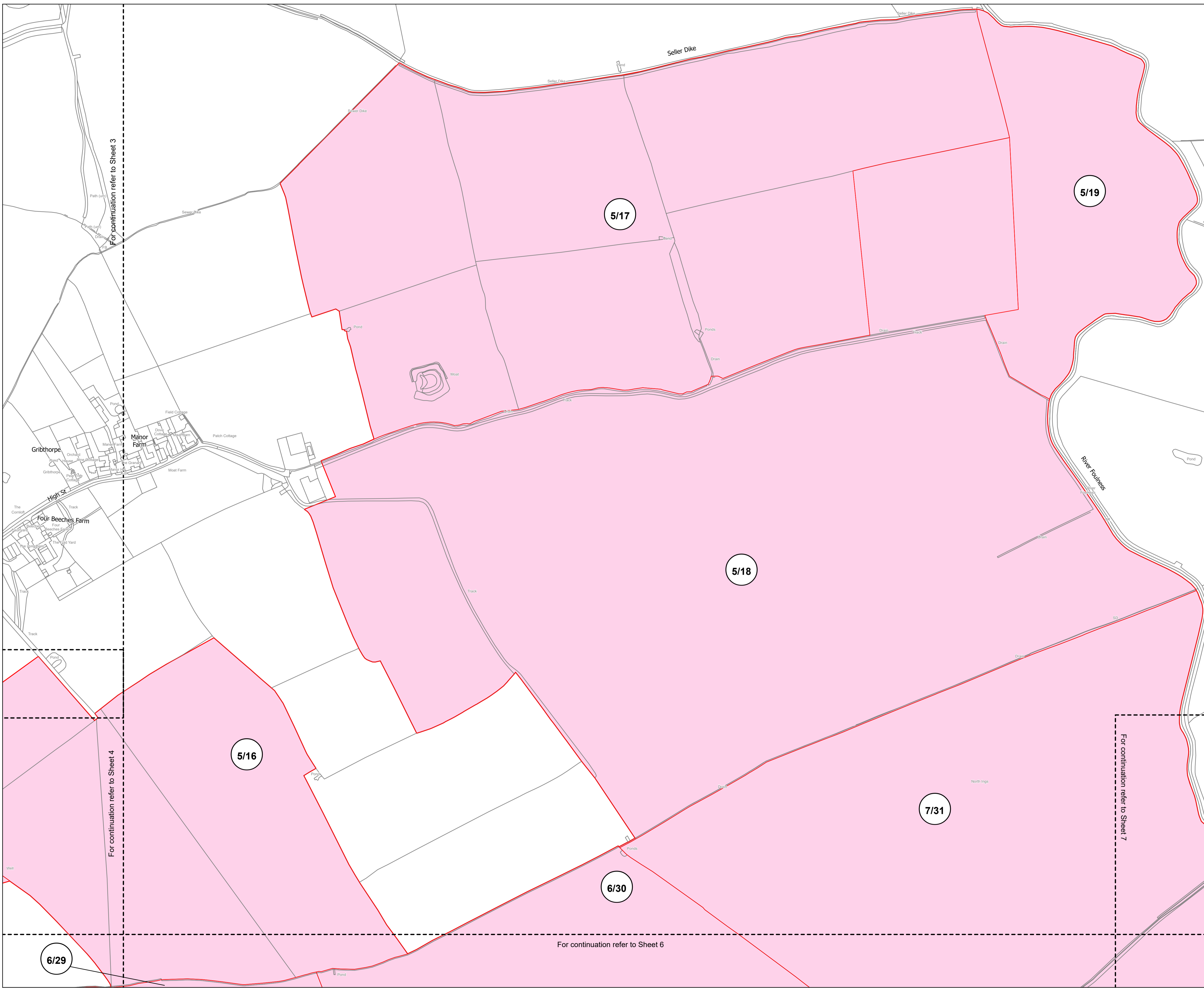
Designer  


Project  
**EAST YORKSHIRE SOLAR FARM ORDER 202[X]**

Drawing Title  
**LAND PLAN SHEET 5 OF 22**

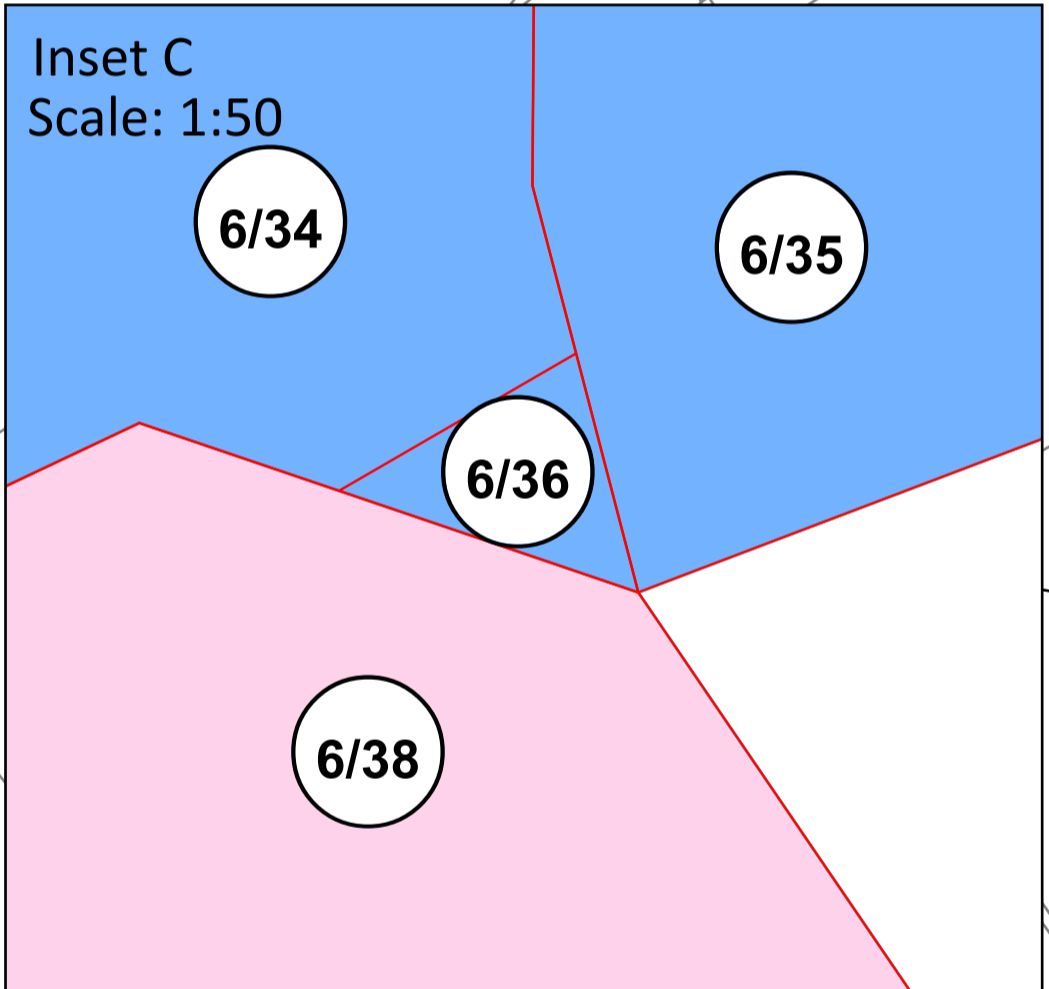
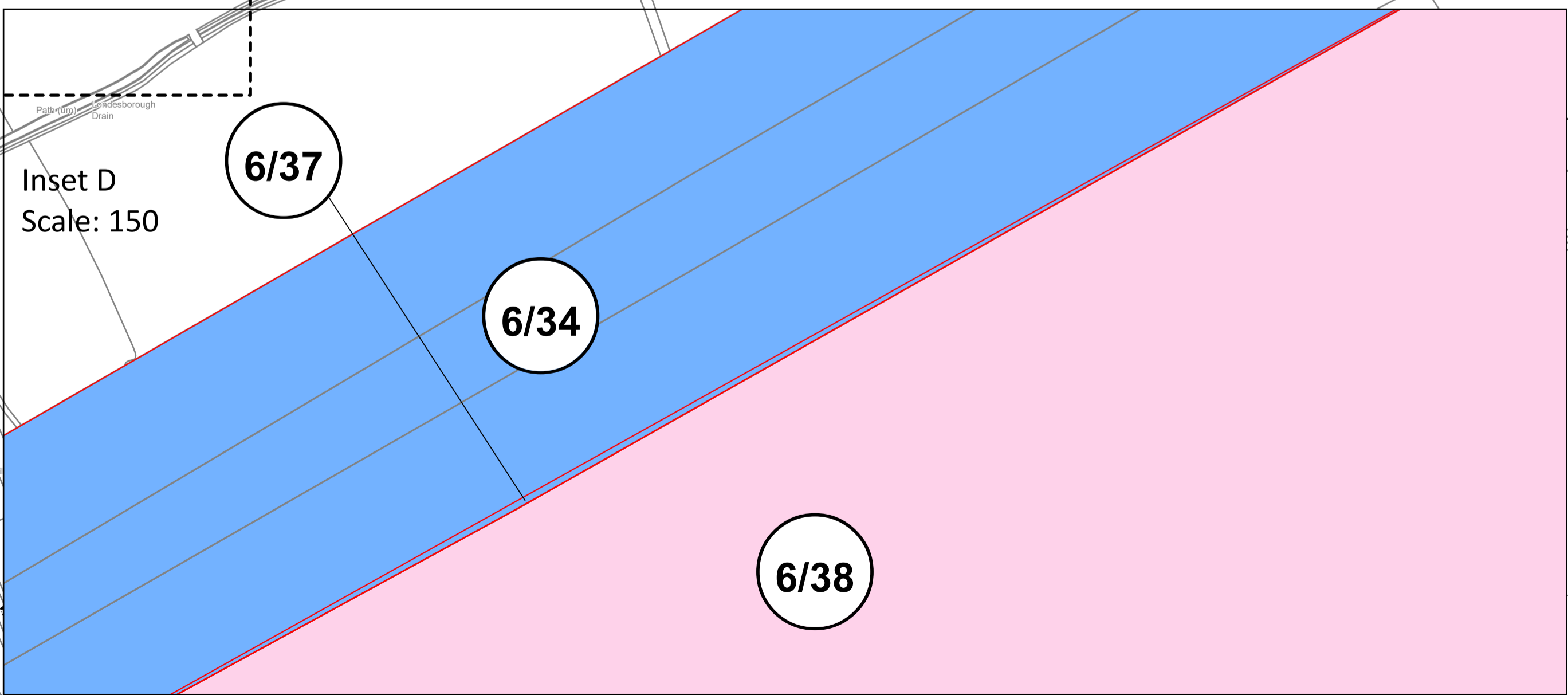
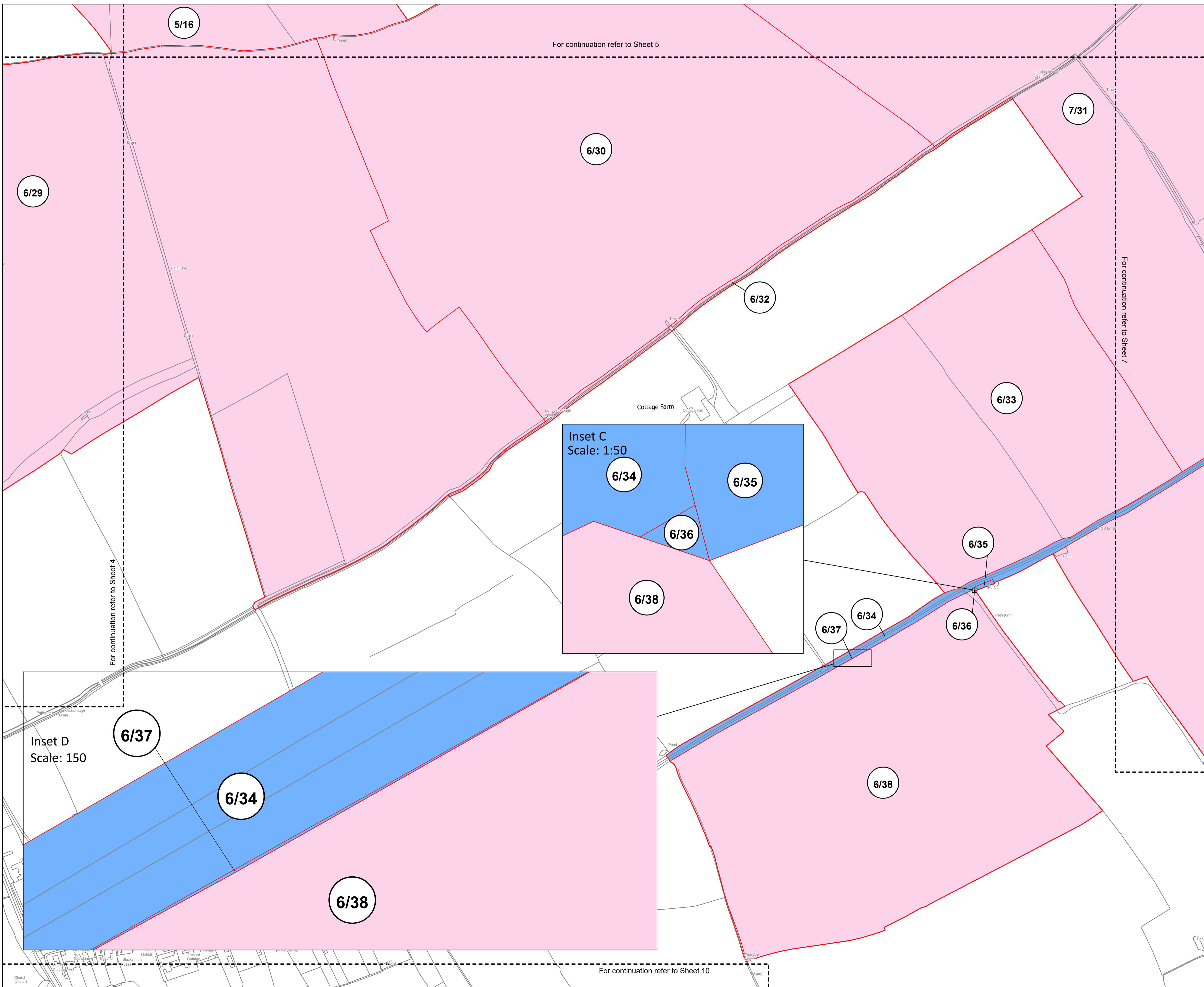
Status	<b>DRAFT</b>	Revision	000
Scale	1:2,500 @ A1	Date	19/01/2024
Spatial Reference System	British National Grid		
Drawn By	J.THOMPSON	Checked By	A.HANKINSON
Approved By	J.SAMAOLI		
Drawing reference	EYSF_ARD_LP		

This document is not to be used in whole or in part other than for the intended purpose and project for which it was prepared and provided.



Plot Date: 19 January 2024 10:08  
 File Name: C:\Users\Joe\Arden Management Ltd\Projects - P16 - GIS & CAD Files (24)\072\_ARDG\_EST\_YRKSHR\_SF02 - AcPro Projects\04 - LP\ARD-EYSF-Land Plan-20072023.aprx

Plot Date: 18 January 2024 15:53  
 File Name: C:\Users\Joe\Arden Management Ltd\Projects - P16 - GIS & CAD Files (24)\072\_ARDG\_EST\_YRKSHR\_SF02 - AcPro Projects\04 - LP\ARD-EYSF-Land Plan-26072023.aprx



**KEY PLAN**

**Key**

- ▭ Order Limits
- ▭ Permanent Acquisition of New Rights
- ▭ Permanent Acquisition of Land
- ▭ Temporary Possession of Land
- ▭ Land not included in the Order Limits

© Crown copyright and database rights 2023  
 Ordnance Survey 0100031673 You are permitted to use this data solely to enable you to respond to, or interact with, the organisation that provided you with the data. You are not permitted to copy, sub-licence, distribute or sell any of this data to third parties in any form.

© Crown copyright material is reproduced with the permission of Land Registry under delegated authority from the Controller of HMSO.

This material was last updated in 2023 and may not be copied, distributed, sold or published without the formal permission of Land Registry. Only an official copy of a title plan or register obtained from the Land Registry may be used for legal or other official purposes.

May contain public sector information licensed under the Open Government Licence v3.0.

Client  
**EAST YORKSHIRE SOLAR FARM LIMITED**

Designer  
**Arden**

Project  
**EAST YORKSHIRE SOLAR FARM ORDER 202[X]**

Drawing Title  
**LAND PLAN SHEET 6 OF 22**

Status	<b>DRAFT</b>	Revision	000
Scale	1:2,500 @ A1	Date	18/01/2024
Spatial Reference System	British National Grid		

Drawn By	Checked By	Approved By
J.THOMPSON	A.HANKINSON	J.SAMAOLI

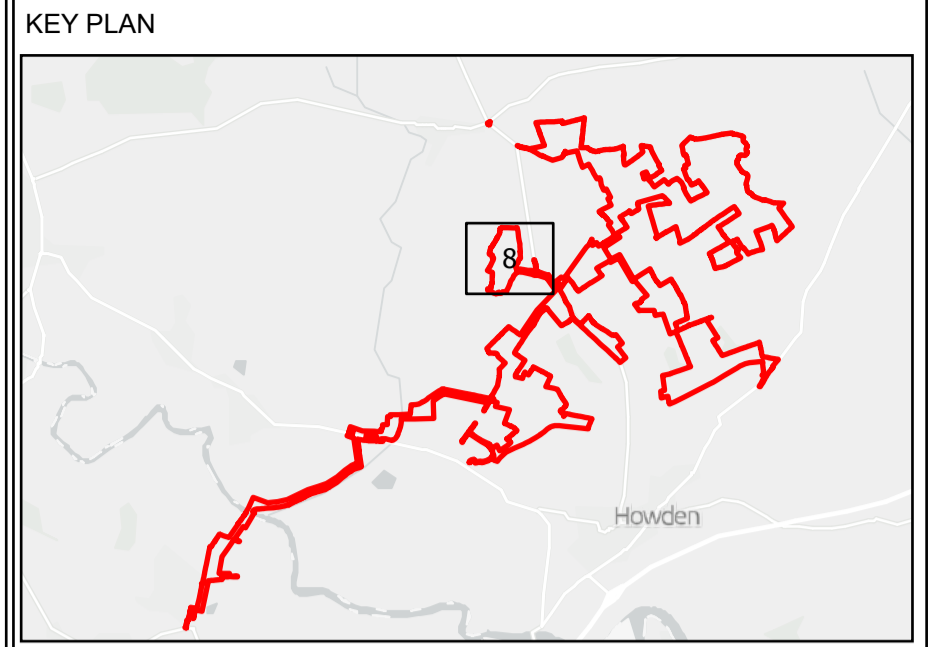
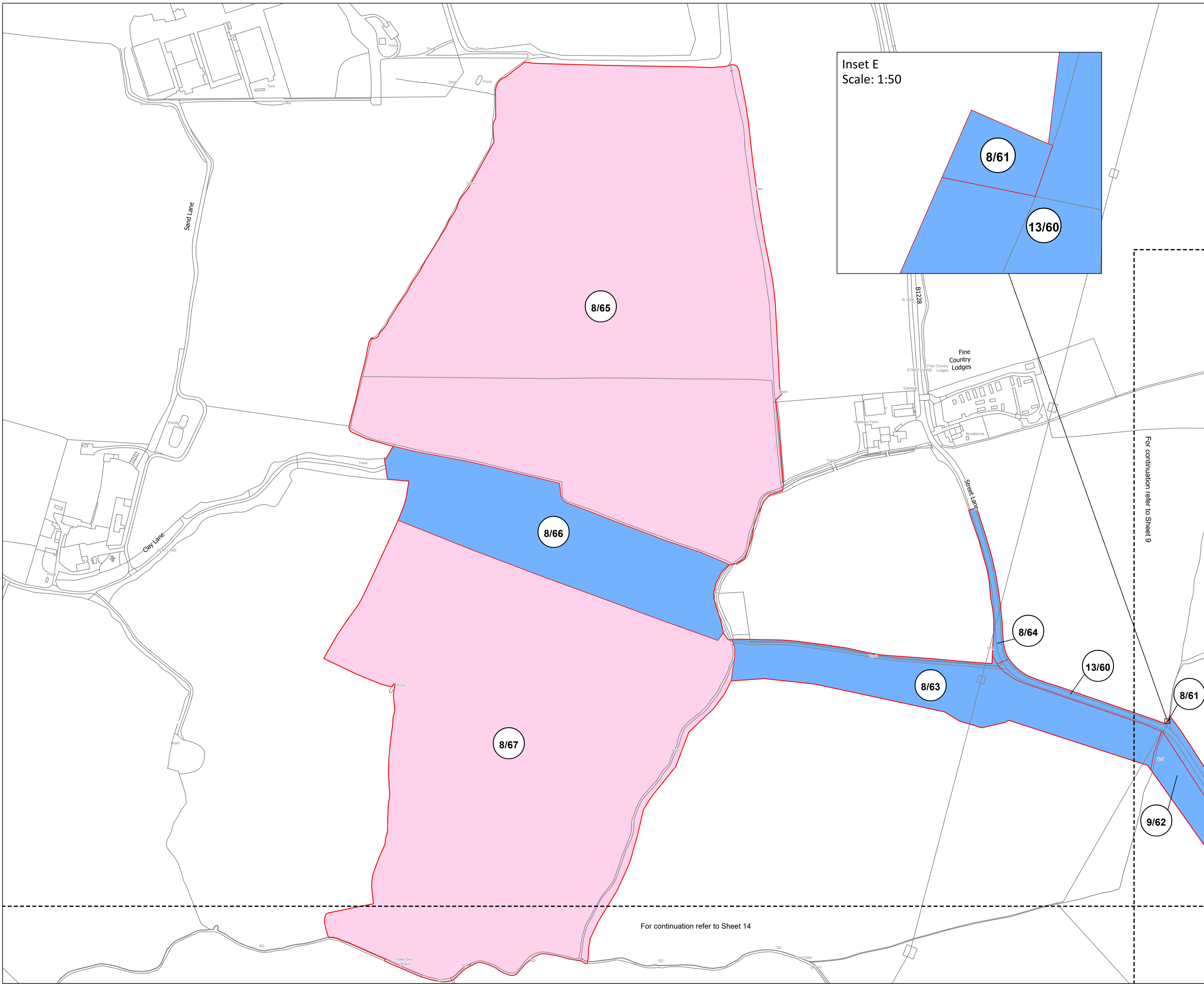
Drawing reference  
**EYSF\_ARD\_LP**

This document is not to be used in whole or in part other than for the intended purpose and project for which it was prepared and provided.





Plot Date: 18 January 2024 15:58  
 File Name: C:\Users\JoeTV\Arden Management Ltd\Projects - P16 - GIS & CAD Files (24)\072\_ARDG\_EST\_YRKSHR\_SF02 - AcPro Projects\04 - LP\ARD-EYSF-Land Plan-26072023.aprx



- Key
- ▬ Order Limits
  - ▬ Permanent Acquisition of New Rights
  - ▬ Permanent Acquisition of Land
  - ▬ Temporary Possession of Land
  - ▬ Land not included in the Order Limits

© Crown copyright and database rights 2023  
 Ordnance Survey 0100031673 You are permitted to use this data solely to enable you to respond to, or interact with, the organisation that provided you with the data. You are not permitted to copy, sub-licence, distribute or sell any of this data to third parties in any form.

© Crown copyright material is reproduced with the permission of Land Registry under delegated authority from the Controller of HMSO.

This material was last updated in 2023 and may not be copied, distributed, sold or published without the formal permission of Land Registry. Only an official copy of a title plan or register obtained from the Land Registry may be used for legal or other official purposes.

May contain public sector information licensed under the Open Government Licence v3.0.

Client  
**EAST YORKSHIRE SOLAR FARM LIMITED**

Designer

Project  
**EAST YORKSHIRE SOLAR FARM ORDER 202[X]**

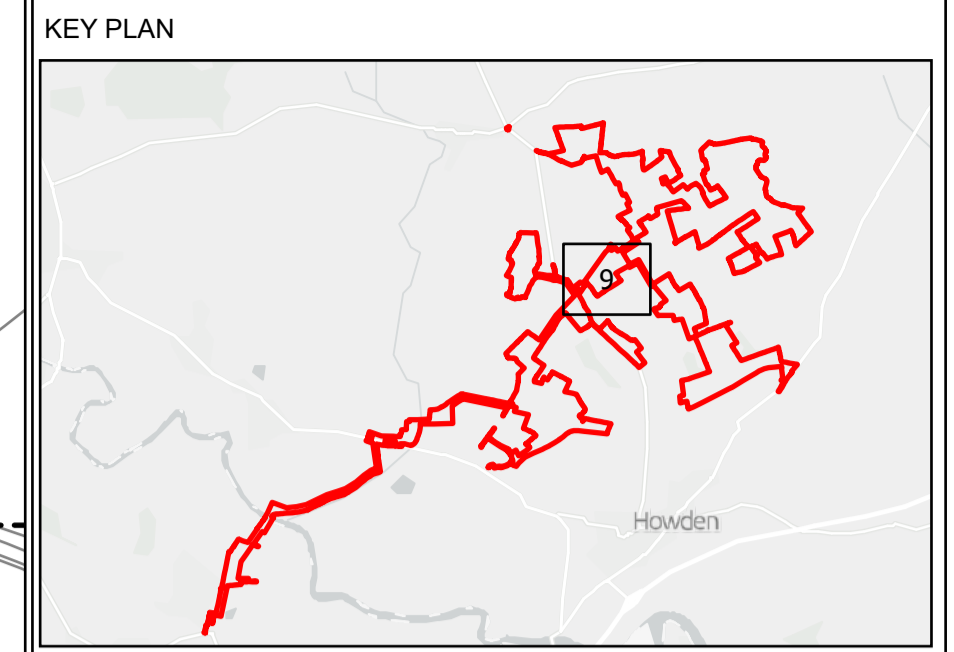
Drawing Title  
**LAND PLAN SHEET 8 OF 22**

Status	<b>DRAFT</b>	Revision	000
Scale	1:2,500 @ A1	Date	18/01/2024
Spatial Reference System	British National Grid		

Drawn By	Checked By	Approved By
J.THOMPSON	A.HANKINSON	J.SAMAOLI

Drawing reference  
**EYSF\_ARD\_LP**

This document is not to be used in whole or in part other than for the intended purpose and project for which it was prepared and provided.



- Key**
- ▬ Order Limits
  - ▬ Permanent Acquisition of New Rights
  - ▬ Permanent Acquisition of Land
  - ▬ Temporary Possession of Land
  - ▬ Land not included in the Order Limits

© Crown copyright and database rights 2023  
 Ordnance Survey 0100031673 You are permitted to use this data solely to enable you to respond to, or interact with, the organisation that provided you with the data. You are not permitted to copy, sub-licence, distribute or sell any of this data to third parties in any form.

© Crown copyright material is reproduced with the permission of Land Registry under delegated authority from the Controller of HMSO.

This material was last updated in 2023 and may not be copied, distributed, sold or published without the formal permission of Land Registry. Only an official copy of a title plan or register obtained from the Land Registry may be used for legal or other official purposes.

May contain public sector information licensed under the Open Government Licence v3.0.

Client  
**EAST YORKSHIRE SOLAR FARM LIMITED**

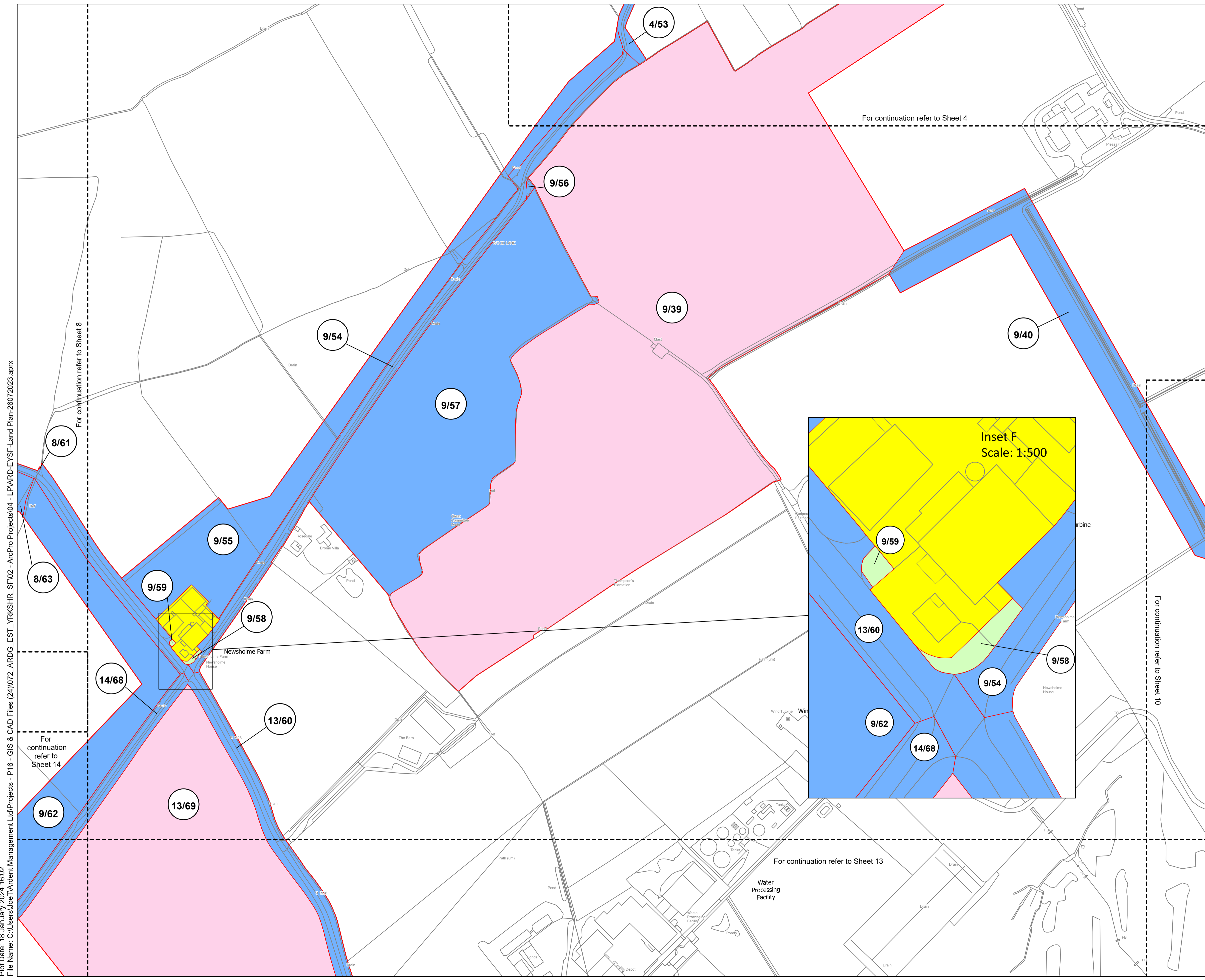
Designer  
**Arden**

Project  
**EAST YORKSHIRE SOLAR FARM ORDER 202[X]**

Drawing Title  
**LAND PLAN SHEET 9 OF 22**

Status	<b>DRAFT</b>	Revision	000
Scale	1:2,500 @ A1	Date	18/01/2024
Spatial Reference System	British National Grid		
Drawn By	J.THOMPSON	Checked By	A.HANKINSON
Approved By	J.SAMAOLI		
Drawing reference	EYSF_ARD_LP		

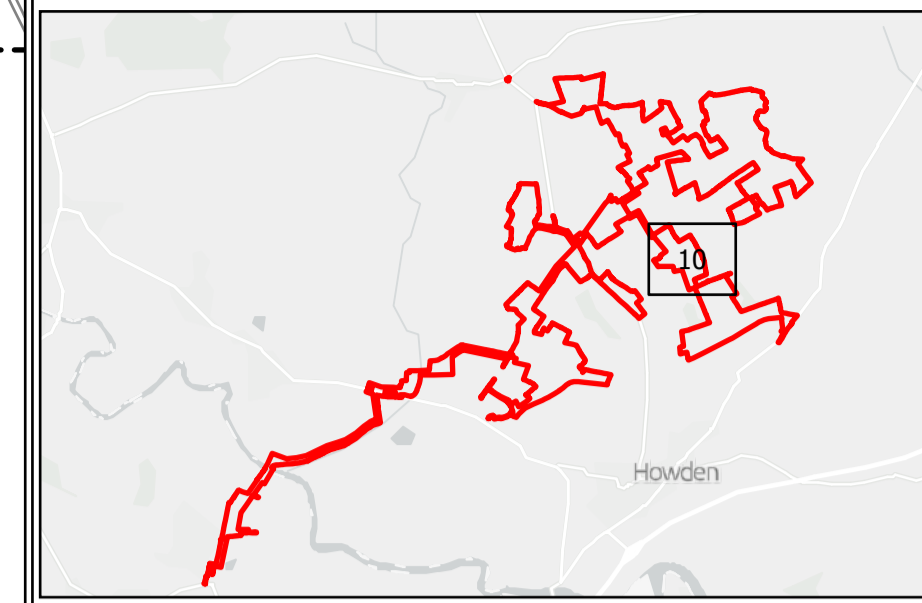
This document is not to be used in whole or in part other than for the intended purpose and project for which it was prepared and provided.



Plot Date: 18 January 2024 16:02  
 File Name: C:\Users\JoeTV\Arden Management Ltd\Projects - P16 - GIS & CAD Files (24)\072\_ARDG\_EST\_YR\KSHR\_SF\02 - AcPro Projects\04 - LP\ARD-EYSF-Land Plan-26072023.aprx

For continuation refer to Sheet 6

KEY PLAN



Key

- Order Limits
- Permanent Acquisition of New Rights
- Permanent Acquisition of Land
- Temporary Possession of Land
- Land not included in the Order Limits

© Crown copyright and database rights 2023  
 Ordnance Survey 0100031673 You are permitted to use this data solely to enable you to respond to, or interact with, the organisation that provided you with the data. You are not permitted to copy, sub-licence, distribute or sell any of this data to third parties in any form.

© Crown copyright material is reproduced with the permission of Land Registry under delegated authority from the Controller of HMSO.

This material was last updated in 2023 and may not be copied, distributed, sold or published without the formal permission of Land Registry. Only an official copy of a title plan or register obtained from the Land Registry may be used for legal or other official purposes.

May contain public sector information licensed under the Open Government Licence v3.0.

Client  
**EAST YORKSHIRE SOLAR FARM LIMITED**

Designer

Project  
**EAST YORKSHIRE SOLAR FARM ORDER 202[X]**

Drawing Title  
**LAND PLAN SHEET 10 OF 22**

Status	<b>DRAFT</b>	Revision	000
Scale	1:2,500 @ A1	Date	19/01/2024
Spatial Reference System	British National Grid		
Drawn By	J.THOMPSON	Checked By	A.HANKINSON
Approved By	J.SAMAOLI		
Drawing reference	EYSF_ARD_LP		

This document is not to be used in whole or in part other than for the intended purpose and project for which it was prepared and provided.

9/40

10/42

10/41

10/43

10/44

10/46

10/45

11/47

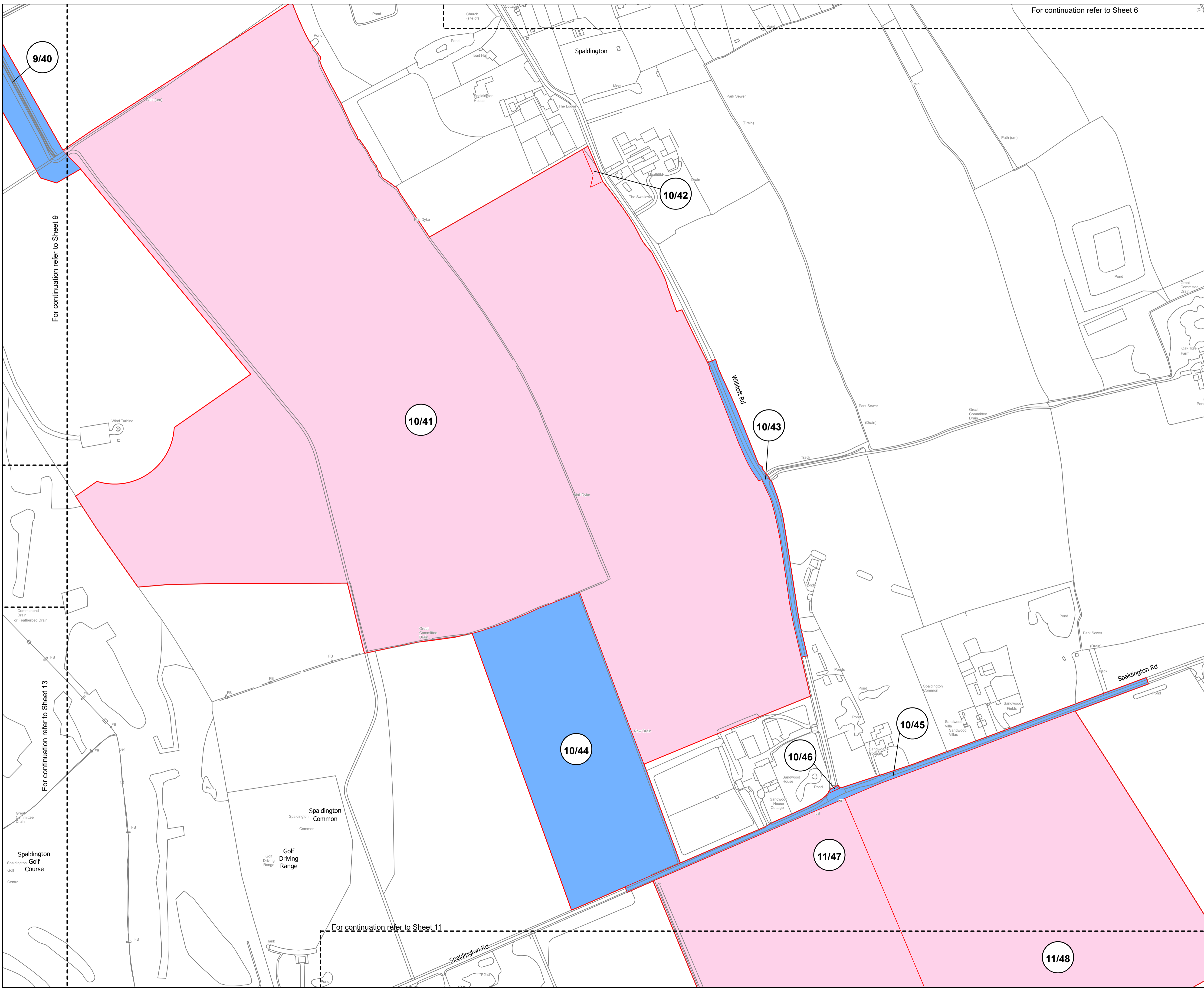
11/48

For continuation refer to Sheet 9

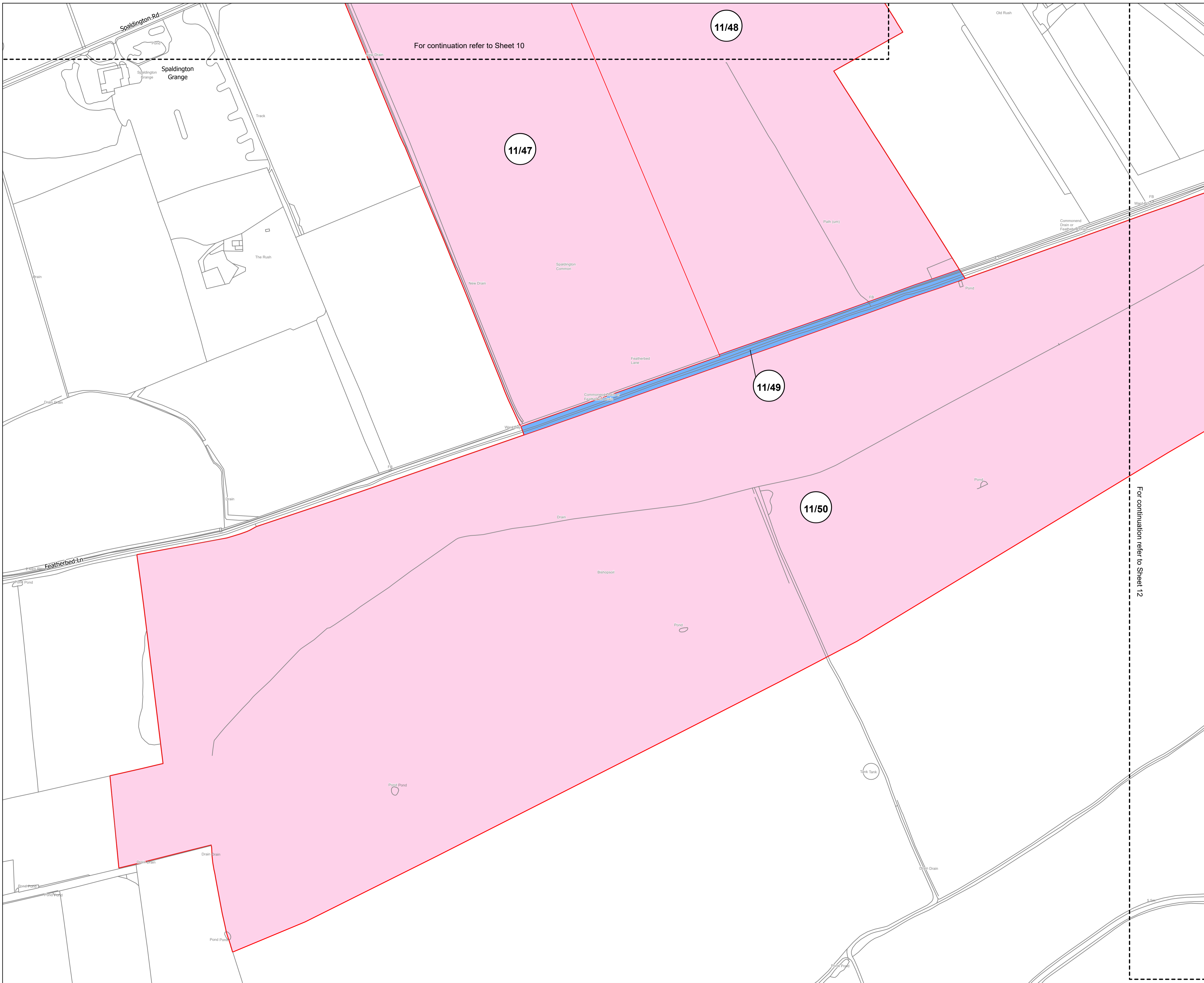
For continuation refer to Sheet 13

For continuation refer to Sheet 11

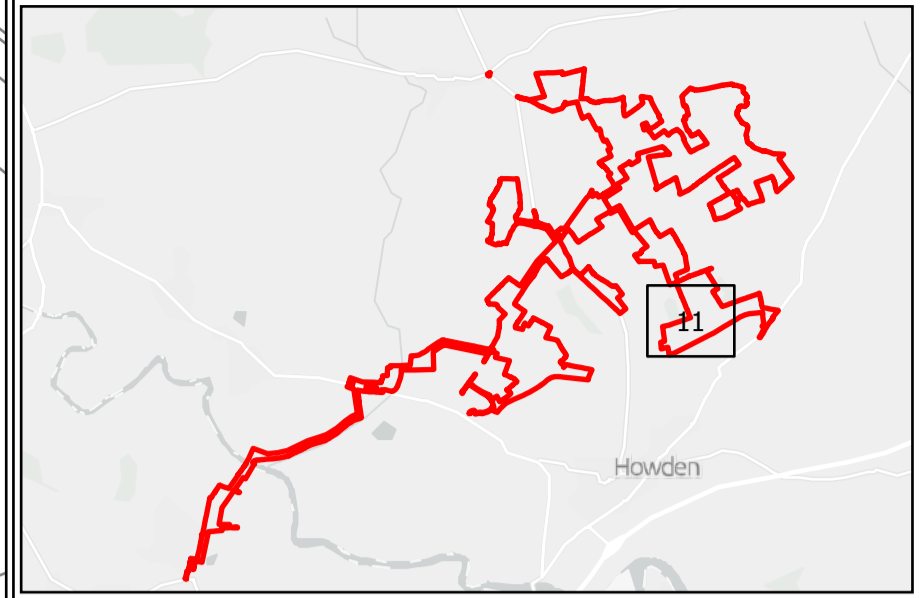
Plot Date: 19 January 2024 10:10  
 File Name: C:\Users\JoeTV\Arden Management Ltd\Projects - P16 - GIS & CAD Files (24)\072\_ARDG\_EST\_YRKSHR\_SF02 - AcPro Projects\04 - LP\ARD-EYSF-Land Plan-26072023.aprx



Plot Date: 19 January 2024 10:11  
File Name: C:\Users\Joe\Arden Management Ltd\Projects - P16 - GIS & CAD Files (24)\072\_ARDG\_EST\_YRKSHR\_SF02 - AcPro Projects\04 - LP\ARD-EYSF-Land Plan-26072023.aprx



KEY PLAN



Key

- Order Limits
- Permanent Acquisition of New Rights
- Permanent Acquisition of Land
- Temporary Possession of Land
- Land not included in the Order Limits

© Crown copyright and database rights 2023  
Ordnance Survey 0100031673 You are permitted to use this data solely to enable you to respond to, or interact with, the organisation that provided you with the data. You are not permitted to copy, sub-licence, distribute or sell any of this data to third parties in any form.

© Crown copyright material is reproduced with the permission of Land Registry under delegated authority from the Controller of HMSO.

This material was last updated in 2023 and may not be copied, distributed, sold or published without the formal permission of Land Registry. Only an official copy of a title plan or register obtained from the Land Registry may be used for legal or other official purposes.

May contain public sector information licensed under the Open Government Licence v3.0.

Client  
**EAST YORKSHIRE SOLAR FARM LIMITED**

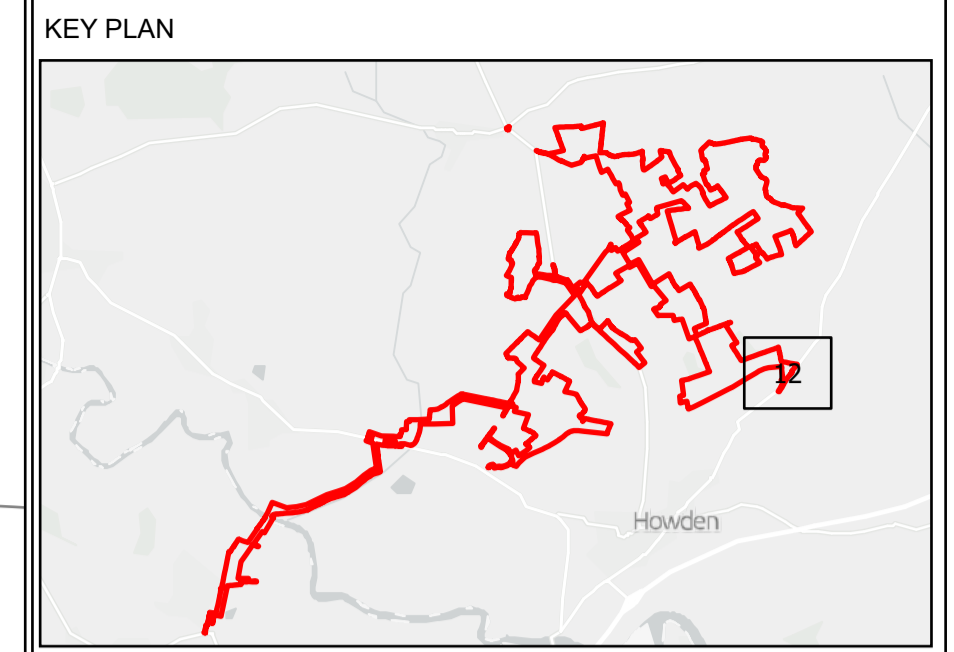
Designer  
**Arden**

Project  
**EAST YORKSHIRE SOLAR FARM ORDER 202[X]**

Drawing Title  
**LAND PLAN SHEET 11 OF 22**

Status	<b>DRAFT</b>	Revision	000
Scale	1:2,500 @ A1	Date	19/01/2024
Spatial Reference System	British National Grid		
Drawn By	J.THOMPSON	Checked By	A.HANKINSON
Approved By	J.SAMAOLI		
Drawing reference	EYSF_ARD_LP		

This document is not to be used in whole or in part other than for the intended purpose and project for which it was prepared and provided.



- Key**
- Order Limits
  - Permanent Acquisition of New Rights
  - Permanent Acquisition of Land
  - Temporary Possession of Land
  - Land not included in the Order Limits

© Crown copyright and database rights 2023  
 Ordnance Survey 0100031673 You are permitted to use this data solely to enable you to respond to, or interact with, the organisation that provided you with the data. You are not permitted to copy, sub-licence, distribute or sell any of this data to third parties in any form.

© Crown copyright material is reproduced with the permission of Land Registry under delegated authority from the Controller of HMSO.

This material was last updated in 2023 and may not be copied, distributed, sold or published without the formal permission of Land Registry. Only an official copy of a title plan or register obtained from the Land Registry may be used for legal or other official purposes.

May contain public sector information licensed under the Open Government Licence v3.0.

Client  
**EAST YORKSHIRE SOLAR FARM LIMITED**

N

Designer

# Ardent

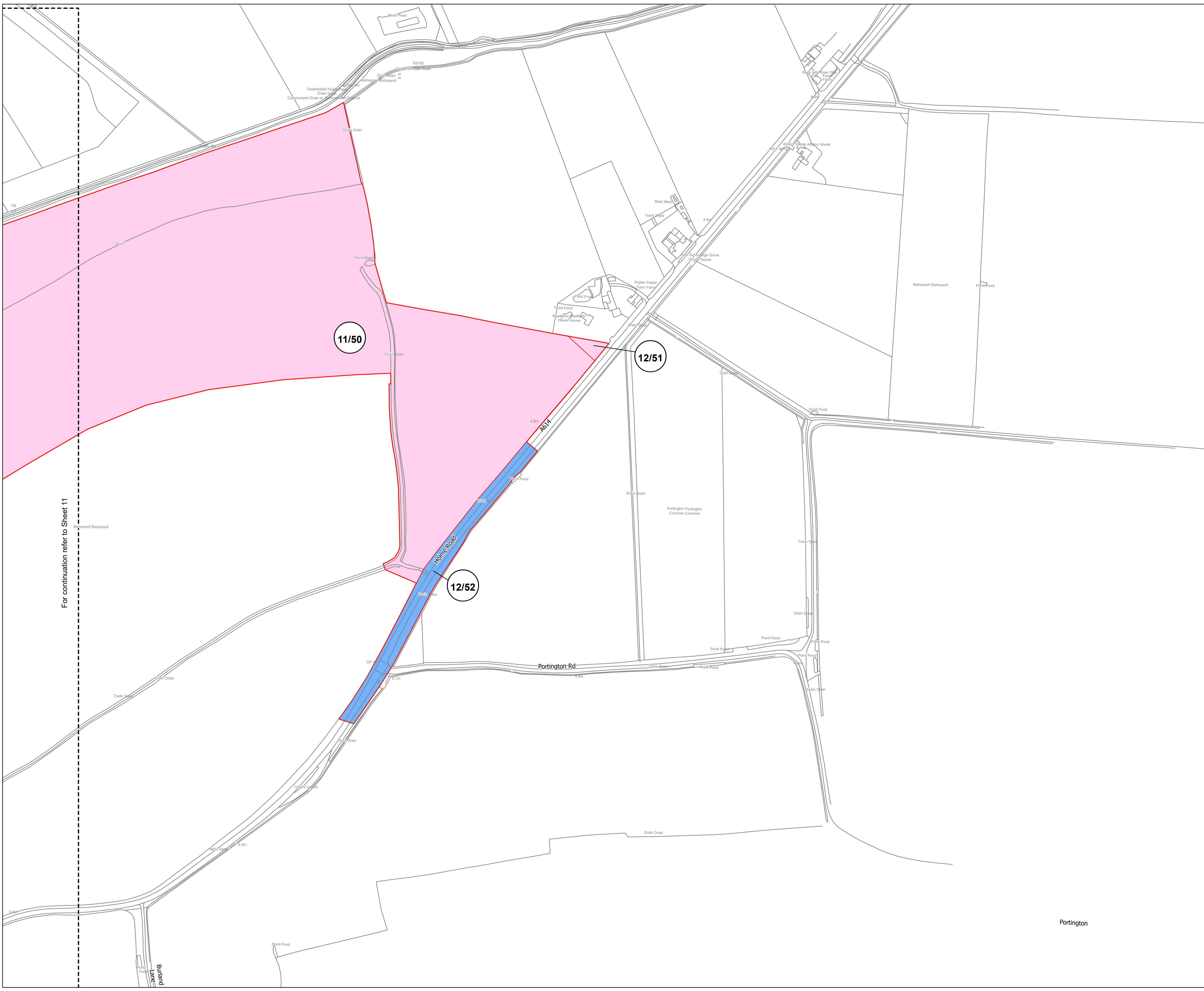
Project  
**EAST YORKSHIRE SOLAR FARM ORDER 202[X]**

Drawing Title  
**LAND PLAN  
 SHEET 12 OF 22**

Status <b>DRAFT</b>		Revision 000
Scale 1:2,500 @ A1		Date 19/01/2024
Spatial Reference System British National Grid		
Drawn By J.THOMPSON	Checked By A.HANKINSON	Approved By J.SAMAOLI
Drawing reference EYSF_ARD_LP		

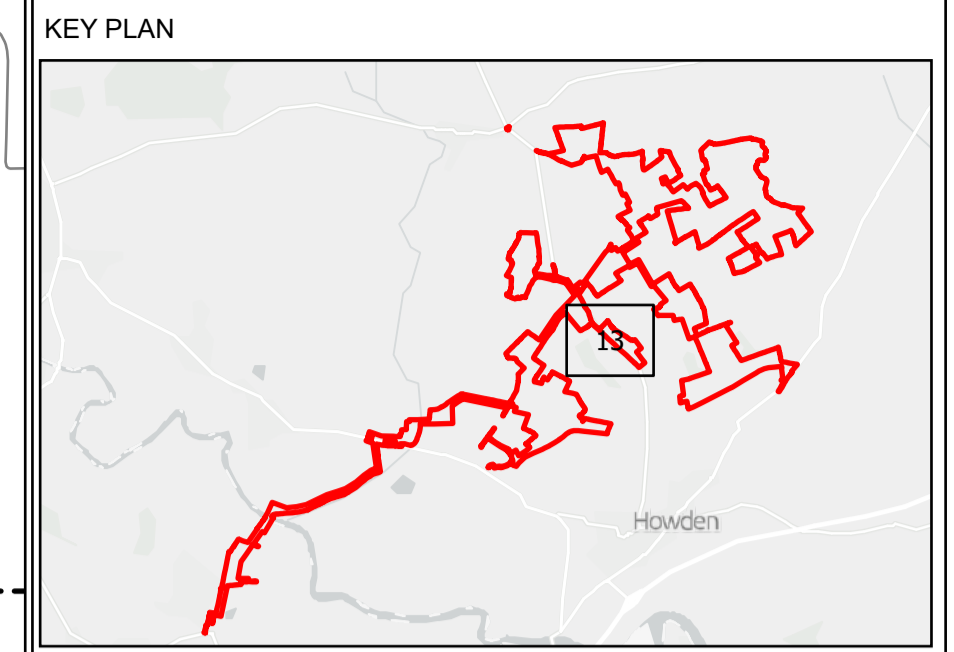
This document is not to be used in whole or in part other than for the intended purpose and project for which it was prepared and provided.

Plot Date: 19 January 2024 10:11  
 File Name: C:\Users\JoeTV\Ardent Management Ltd\Projects - P16 - GIS & CAD Files (24)\072\_ARDG\_EST\_YRKSHR\_SF02 - AcPro Projects\04 - LP\ARD-EYSF-Land Plan-26072023.aprx



For continuation refer to Sheet 11

Portington



- Key**
- Order Limits
  - Permanent Acquisition of New Rights
  - Permanent Acquisition of Land
  - Temporary Possession of Land
  - Land not included in the Order Limits

© Crown copyright and database rights 2023  
 Ordnance Survey 0100031673 You are permitted to use this data solely to enable you to respond to, or interact with, the organisation that provided you with the data. You are not permitted to copy, sub-licence, distribute or sell any of this data to third parties in any form.

© Crown copyright material is reproduced with the permission of Land Registry under delegated authority from the Controller of HMSO.

This material was last updated in 2023 and may not be copied, distributed, sold or published without the formal permission of Land Registry. Only an official copy of a title plan or register obtained from the Land Registry may be used for legal or other official purposes.

May contain public sector information licensed under the Open Government Licence v3.0.

Client  
**EAST YORKSHIRE SOLAR FARM LIMITED**

N

Designer

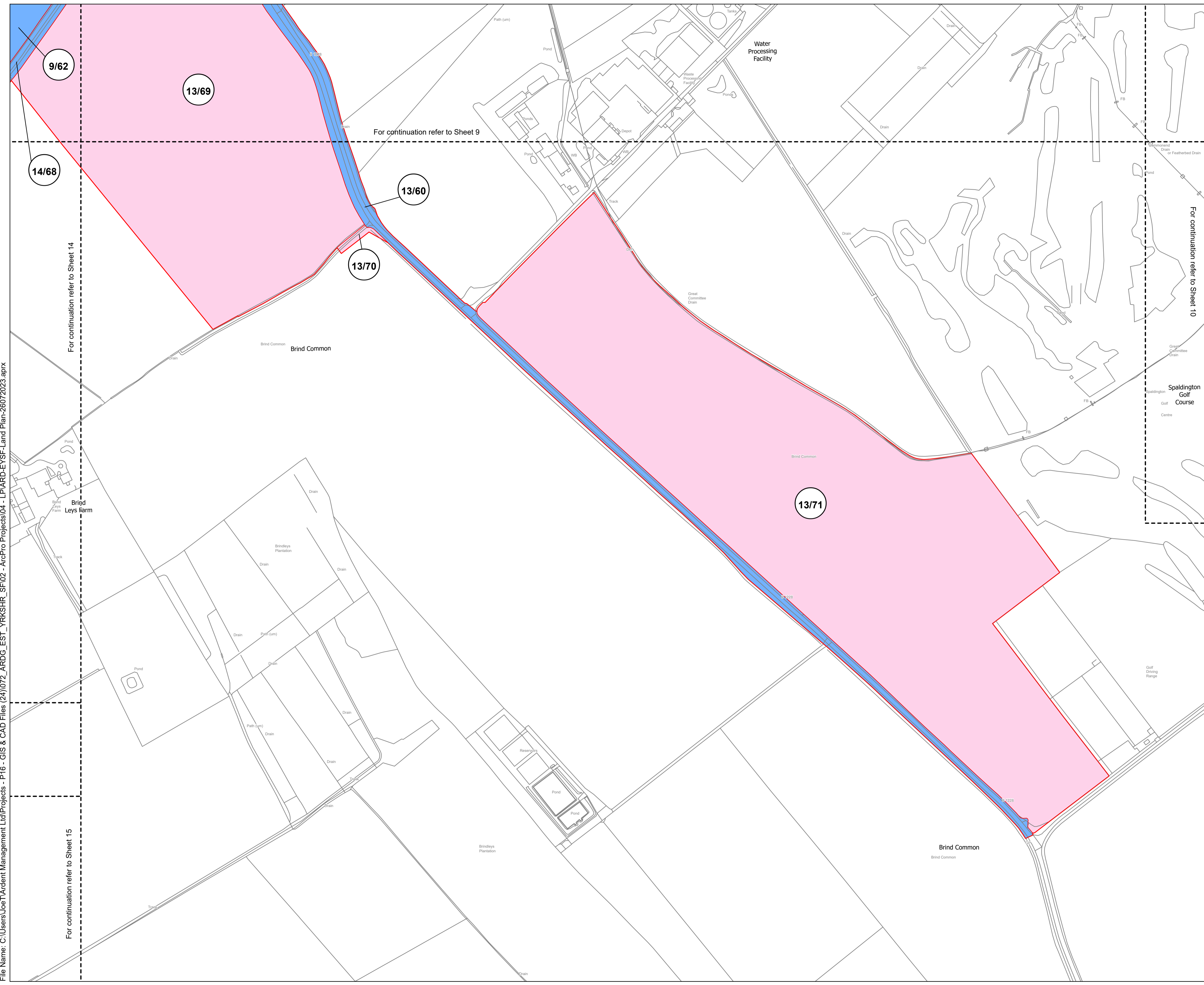
# Ardent

Project  
**EAST YORKSHIRE SOLAR FARM ORDER 202[X]**

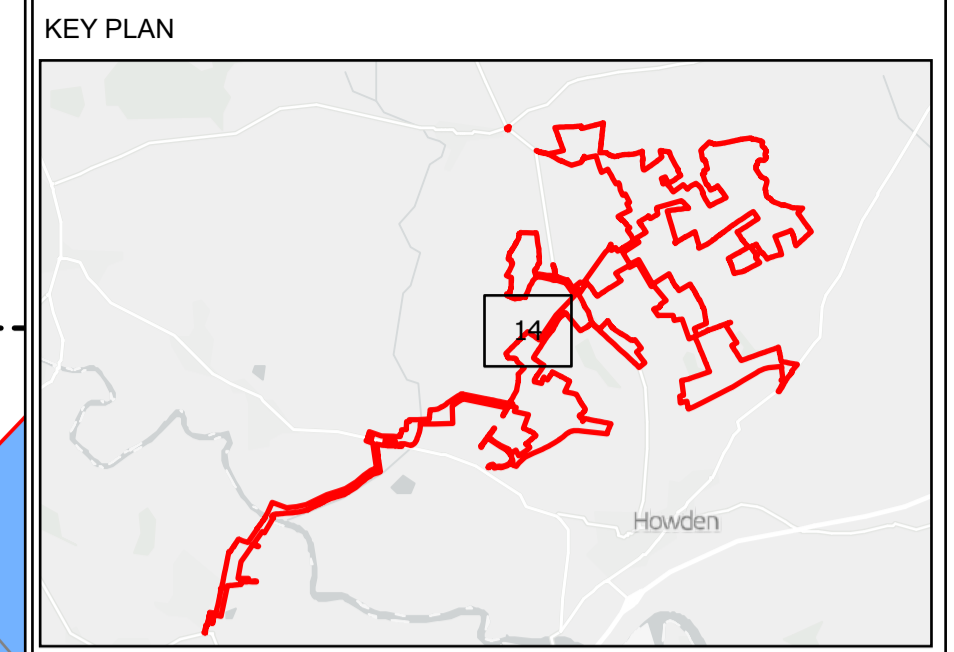
Drawing Title  
**LAND PLAN SHEET 13 OF 22**

Status <b>DRAFT</b>		Revision 000
Scale 1:2,500 @ A1		Date 19/01/2024
Spatial Reference System British National Grid		
Drawn By J.THOMPSON	Checked By A.HANKINSON	Approved By J.SAMAOLI
Drawing reference EYSF_ARD_LP		

This document is not to be used in whole or in part other than for the intended purpose and project for which it was prepared and provided.



Plot Date: 19 January 2024 10:13  
 File Name: C:\Users\JoeTV\Ardent Management Ltd\Projects - P16 - GIS & CAD Files (24)\072\_ARDG\_EST\_YRKSHR\_SF02 - AcPro Projects\04 - LP\ARD-EYSF-Land Plan-26072023.aprx



- Key**
- ▬ Order Limits
  - ▬ Permanent Acquisition of New Rights
  - ▬ Permanent Acquisition of Land
  - ▬ Temporary Possession of Land
  - ▬ Land not included in the Order Limits

© Crown copyright and database rights 2023  
 Ordnance Survey 0100031673 You are permitted to use this data solely to enable you to respond to, or interact with, the organisation that provided you with the data. You are not permitted to copy, sub-licence, distribute or sell any of this data to third parties in any form.

© Crown copyright material is reproduced with the permission of Land Registry under delegated authority from the Controller of HMSO.

This material was last updated in 2023 and may not be copied, distributed, sold or published without the formal permission of Land Registry. Only an official copy of a title plan or register obtained from the Land Registry may be used for legal or other official purposes.

May contain public sector information licensed under the Open Government Licence v3.0.

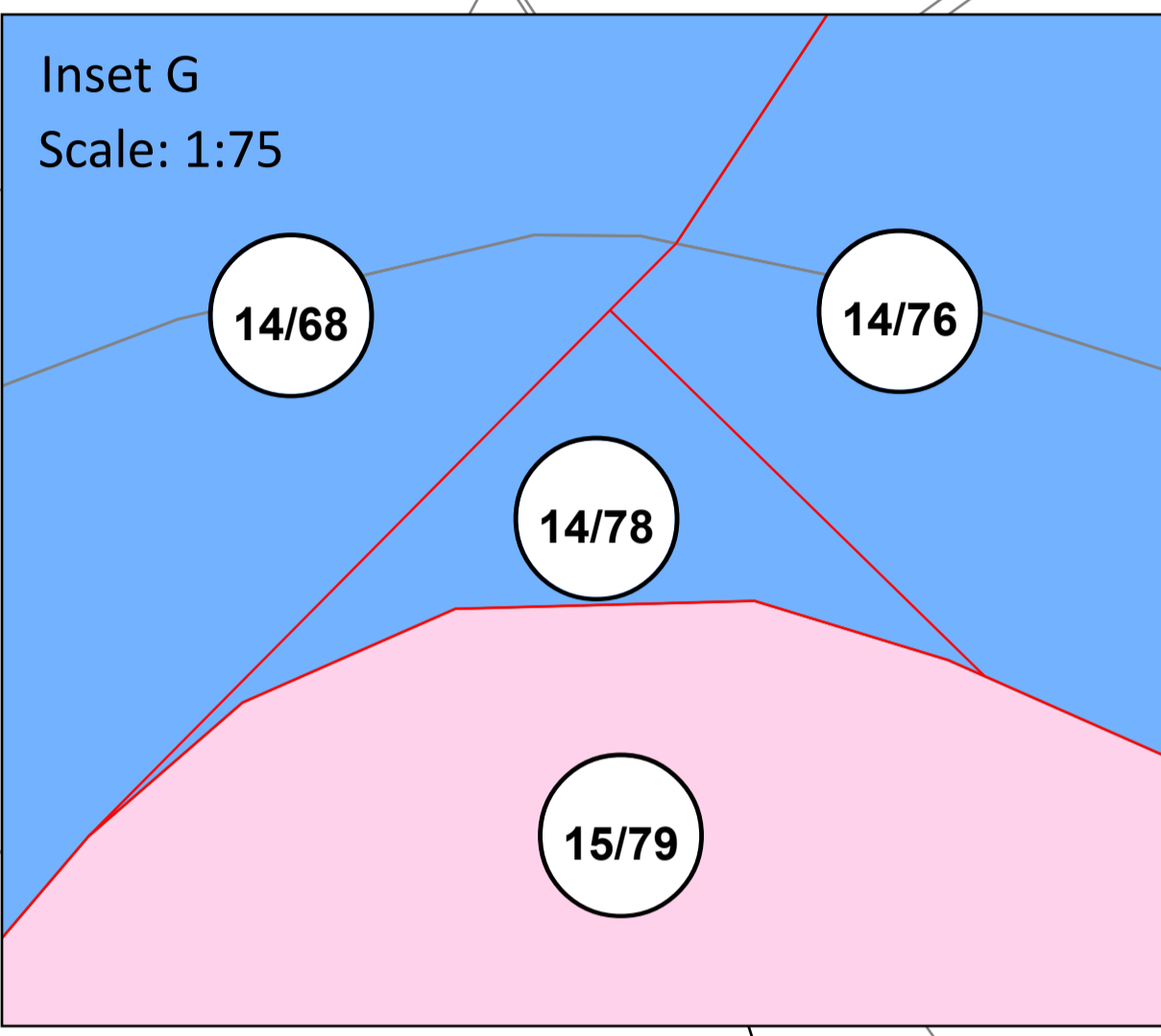
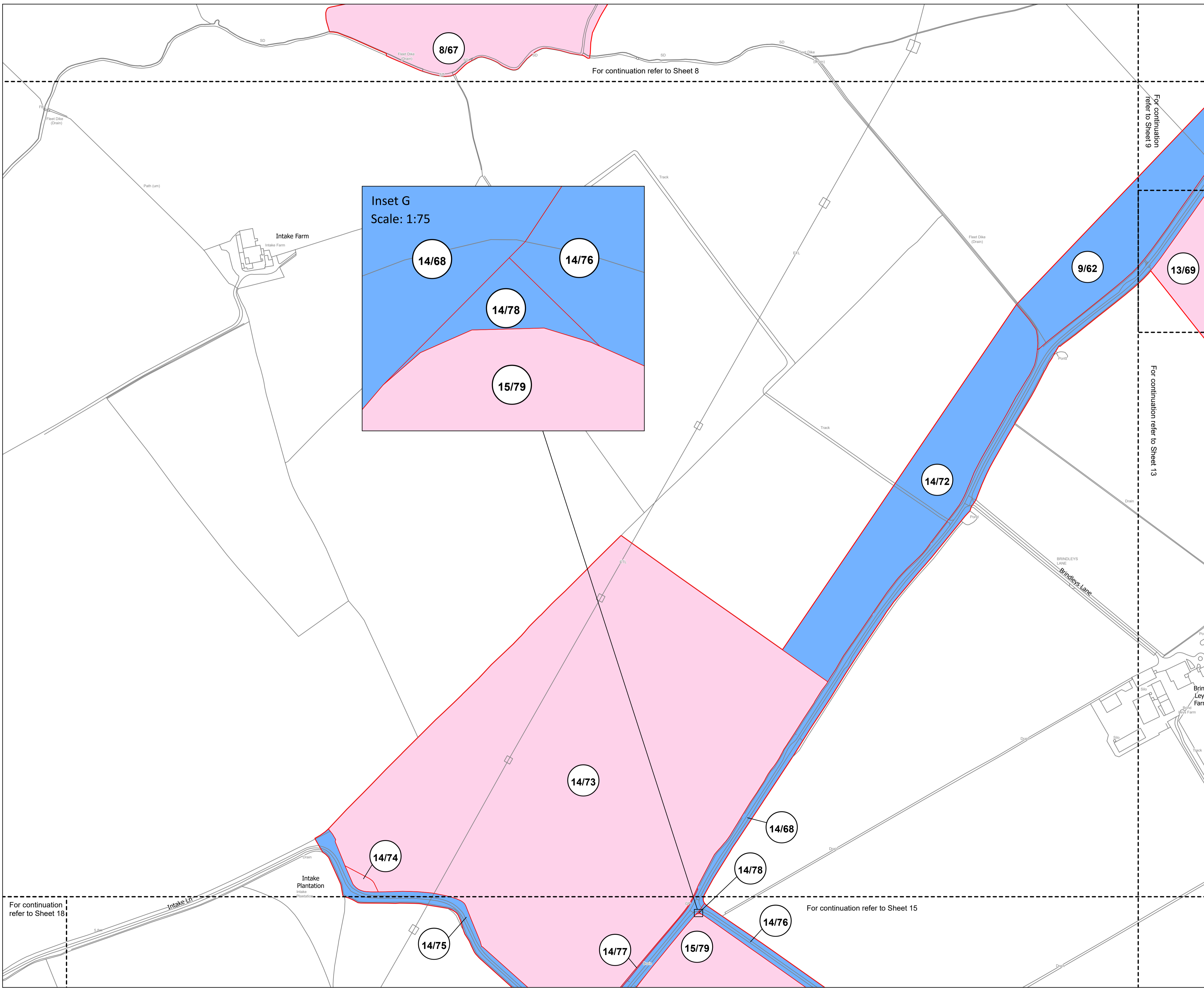
Client  
**EAST YORKSHIRE SOLAR FARM LIMITED**

Designer  
**Arden**

Project  
**EAST YORKSHIRE SOLAR FARM ORDER 202[X]**

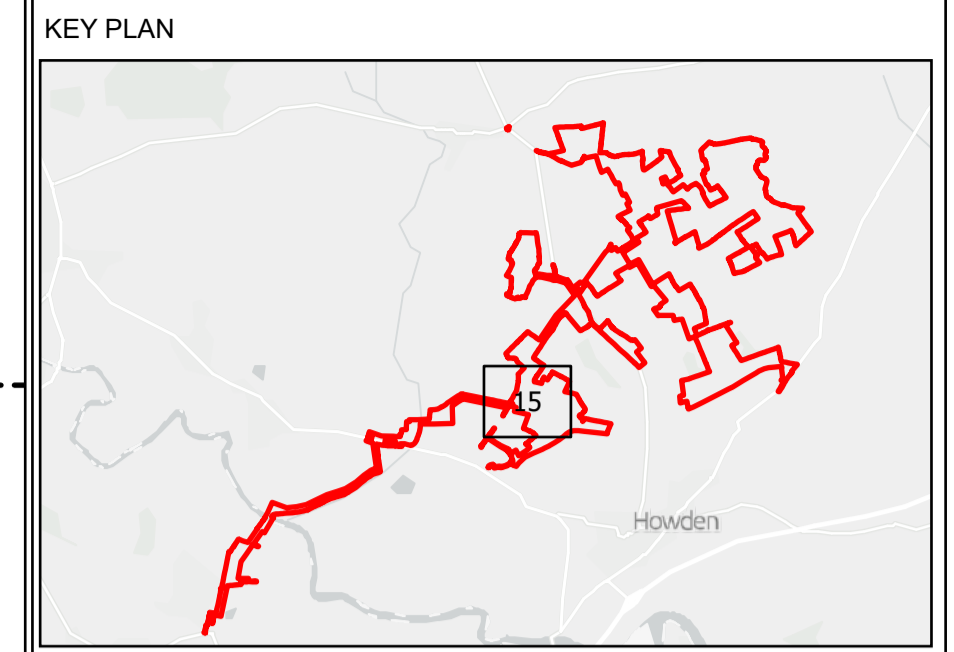
Drawing Title  
**LAND PLAN SHEET 14 OF 22**

Status	<b>DRAFT</b>	Revision	000
Scale	1:2,500 @ A1	Date	19/01/2024
Spatial Reference System	British National Grid		
Drawn By	J.THOMPSON	Checked By	A.HANKINSON
Approved By	J.SAMAOLI	Drawing reference	
EYSF_ARD_LP		<small>This document is not to be used in whole or in part other than for the intended purpose and project for which it was prepared and provided.</small>	



Plot Date: 19 January 2024 08:42  
 File Name: C:\Users\Joe\Arden Management Ltd\Projects - P16 - GIS & CAD Files (24)\072\_ARDG\_EST\_YRKSHR\_SF02 - AcPro Projects\04 - LP\ARD-EYSF-Land Plan-26072023.aprx





- Key**
- Order Limits
  - Permanent Acquisition of New Rights
  - Permanent Acquisition of Land
  - Temporary Possession of Land
  - Land not included in the Order Limits

© Crown copyright and database rights 2023  
 Ordnance Survey 0100031673 You are permitted to use this data solely to enable you to respond to, or interact with, the organisation that provided you with the data. You are not permitted to copy, sub-licence, distribute or sell any of this data to third parties in any form.

© Crown copyright material is reproduced with the permission of Land Registry under delegated authority from the Controller of HMSO.

This material was last updated in 2023 and may not be copied, distributed, sold or published without the formal permission of Land Registry. Only an official copy of a title plan or register obtained from the Land Registry may be used for legal or other official purposes.

May contain public sector information licensed under the Open Government Licence v3.0.

Client  
**EAST YORKSHIRE SOLAR FARM LIMITED**



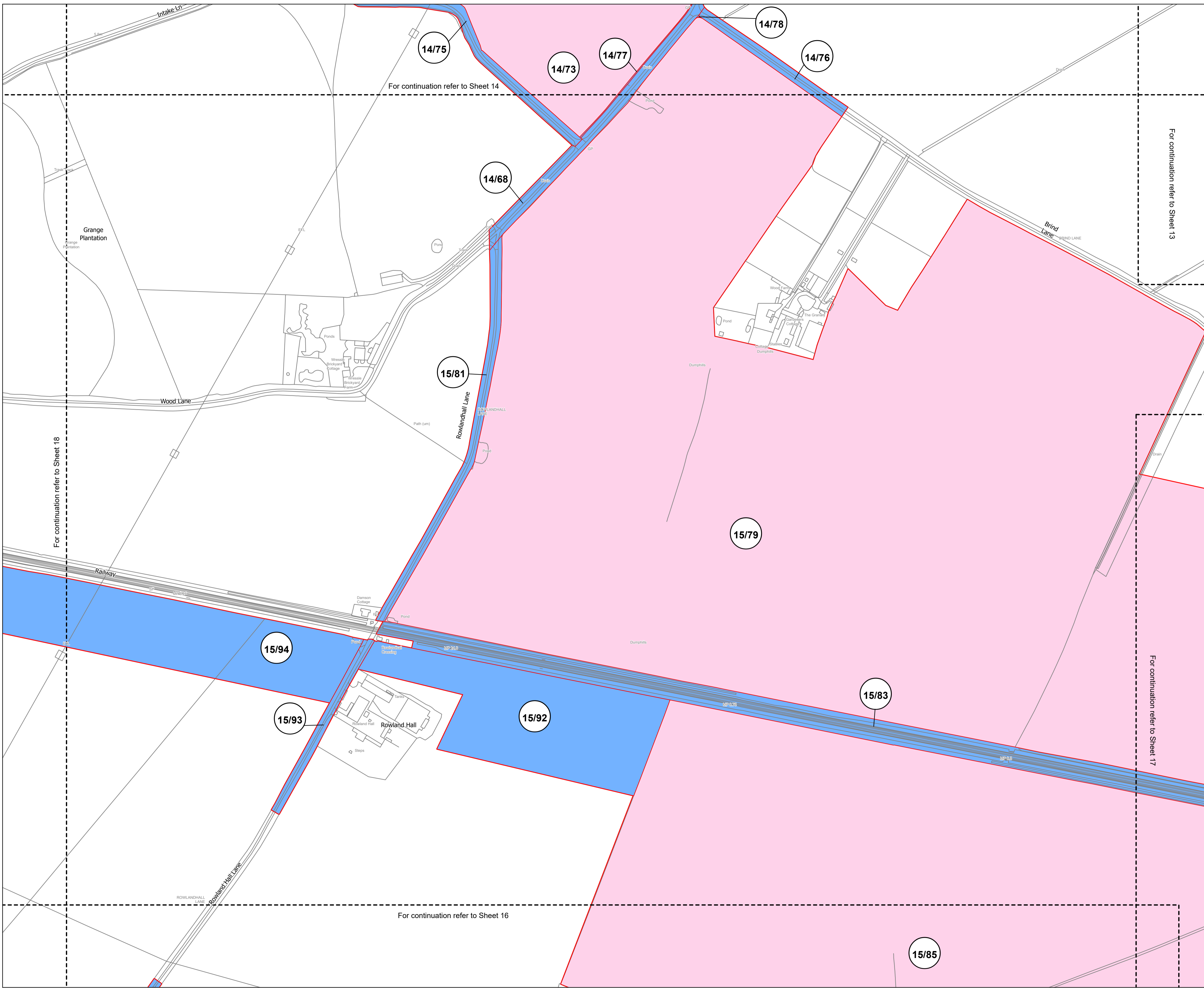
Project  
**EAST YORKSHIRE SOLAR FARM ORDER 202[X]**

Drawing Title  
**LAND PLAN  
 SHEET 15 OF 22**

Status	<b>DRAFT</b>	Revision	000
Scale	1:2,500 @ A1	Date	19/01/2024
Spatial Reference System	British National Grid		
Drawn By	J.THOMPSON	Checked By	A.HANKINSON
Approved By	J.SAMAOLI		
Drawing reference	EYSF_ARD_LP		

This document is not to be used in whole or in part other than for the intended purpose and project for which it was prepared and provided.

Plot Date: 19 January 2024 10:14  
 File Name: C:\Users\JoeTV\Ardent Management Ltd\Projects - P16 - GIS & CAD Files (24)\072\_ARDG\_EST\_YRKSHR\_SF02 - AcPro Projects\04 - LPIARD-EYSF-Land Plan-20072023.aprx



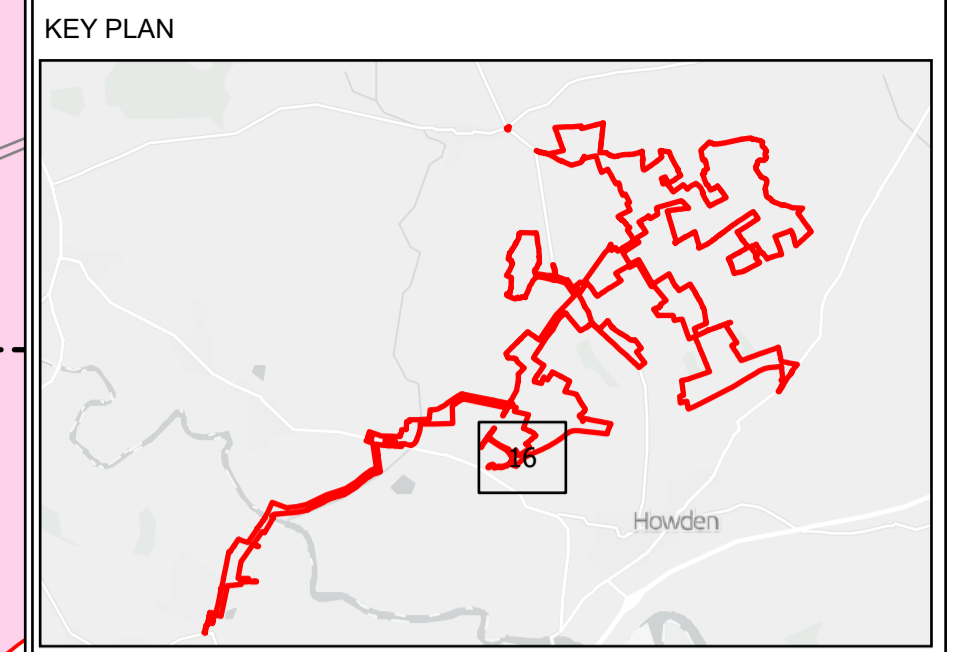
For continuation refer to Sheet 14

For continuation refer to Sheet 13

For continuation refer to Sheet 18

For continuation refer to Sheet 17

For continuation refer to Sheet 16



- Key**
- Order Limits
  - Permanent Acquisition of New Rights
  - Permanent Acquisition of Land
  - Temporary Possession of Land
  - Land not included in the Order Limits

© Crown copyright and database rights 2023  
 Ordnance Survey 0100031673 You are permitted to use this data solely to enable you to respond to, or interact with, the organisation that provided you with the data. You are not permitted to copy, sub-licence, distribute or sell any of this data to third parties in any form.

© Crown copyright material is reproduced with the permission of Land Registry under delegated authority from the Controller of HMSO.

This material was last updated in 2023 and may not be copied, distributed, sold or published without the formal permission of Land Registry. Only an official copy of a title plan or register obtained from the Land Registry may be used for legal or other official purposes.

May contain public sector information licensed under the Open Government Licence v3.0.

Client  
**EAST YORKSHIRE SOLAR FARM LIMITED**

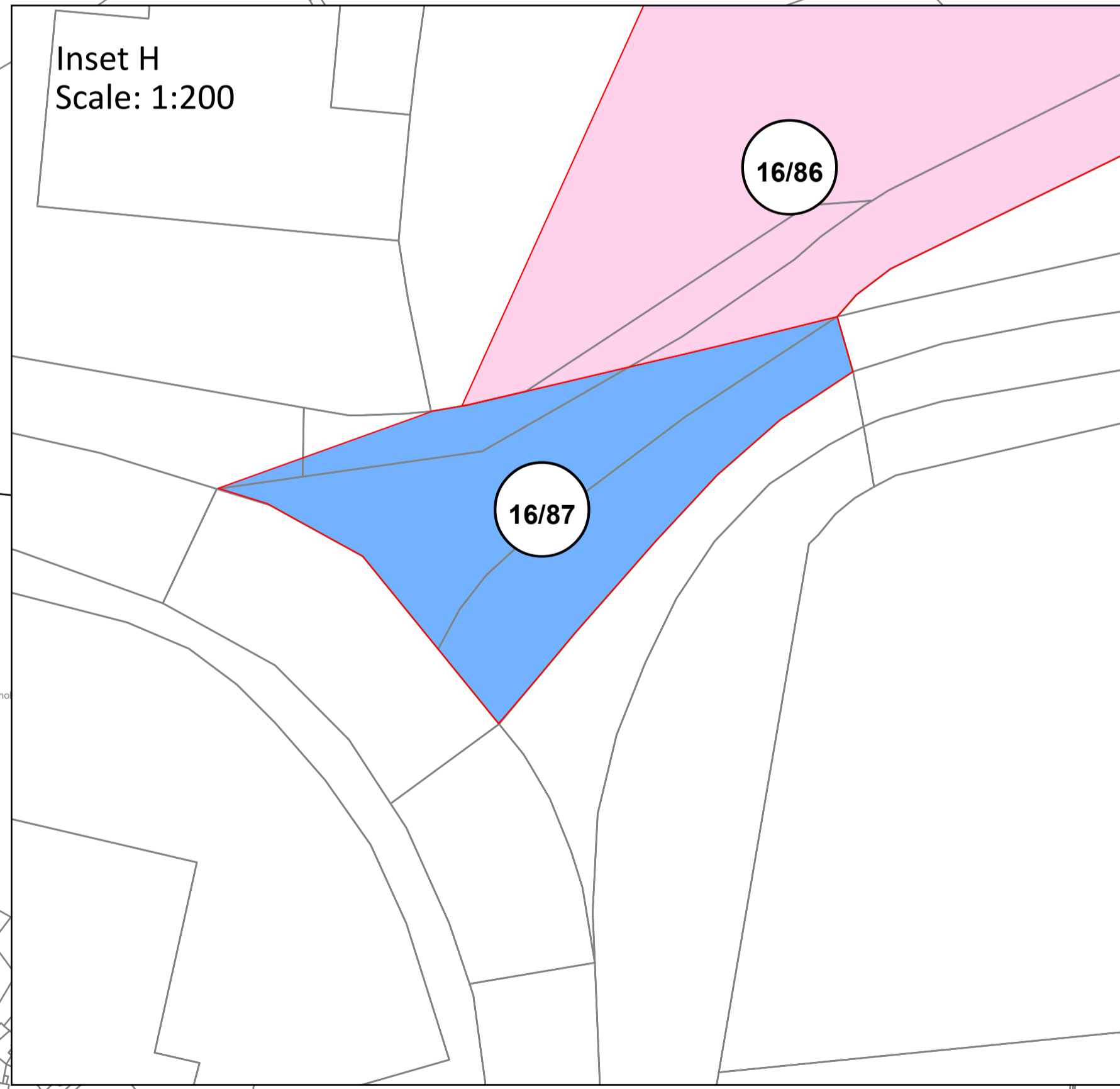
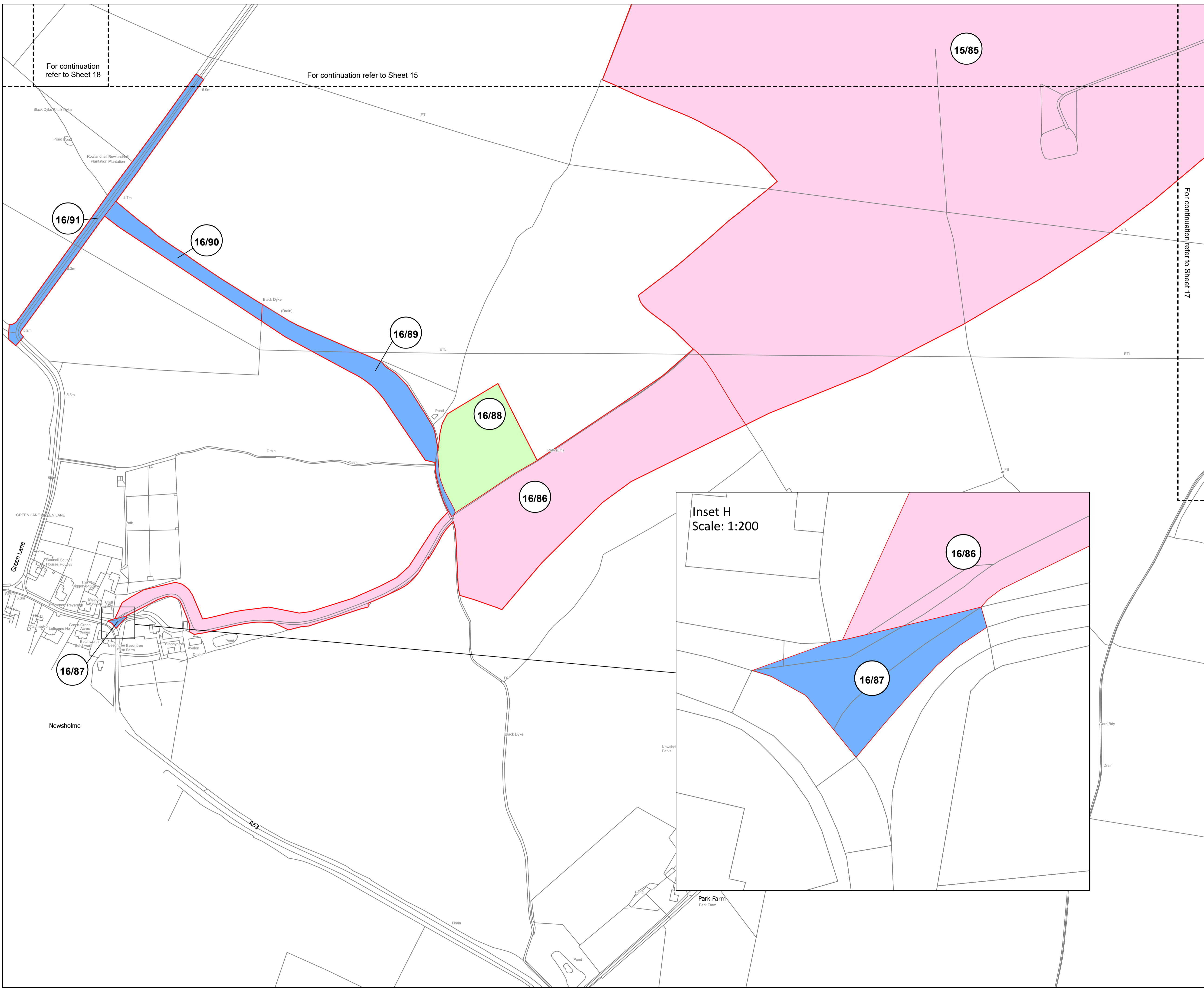


Project  
**EAST YORKSHIRE SOLAR FARM ORDER 202[X]**

Drawing Title  
**LAND PLAN SHEET 16 OF 22**

Status	<b>DRAFT</b>	Revision	000
Scale	1:2,500 @ A1	Date	18/01/2024
Spatial Reference System	British National Grid		
Drawn By	J.THOMPSON	Checked By	A.HANKINSON
Approved By	J.SAMAOLI		
Drawing reference	EYSF_ARD_LP		

This document is not to be used in whole or in part other than for the intended purpose and project for which it was prepared and provided.



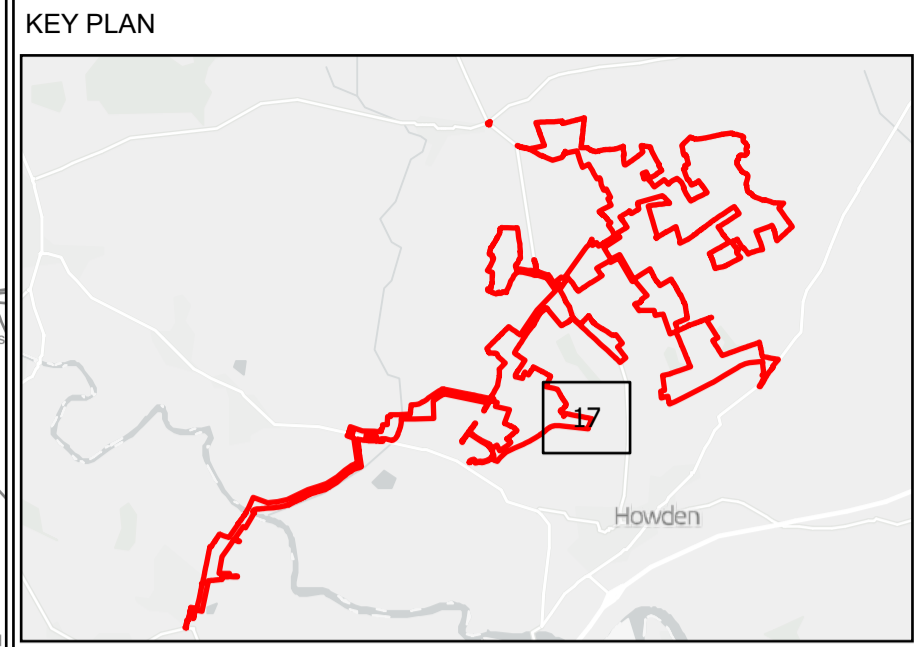
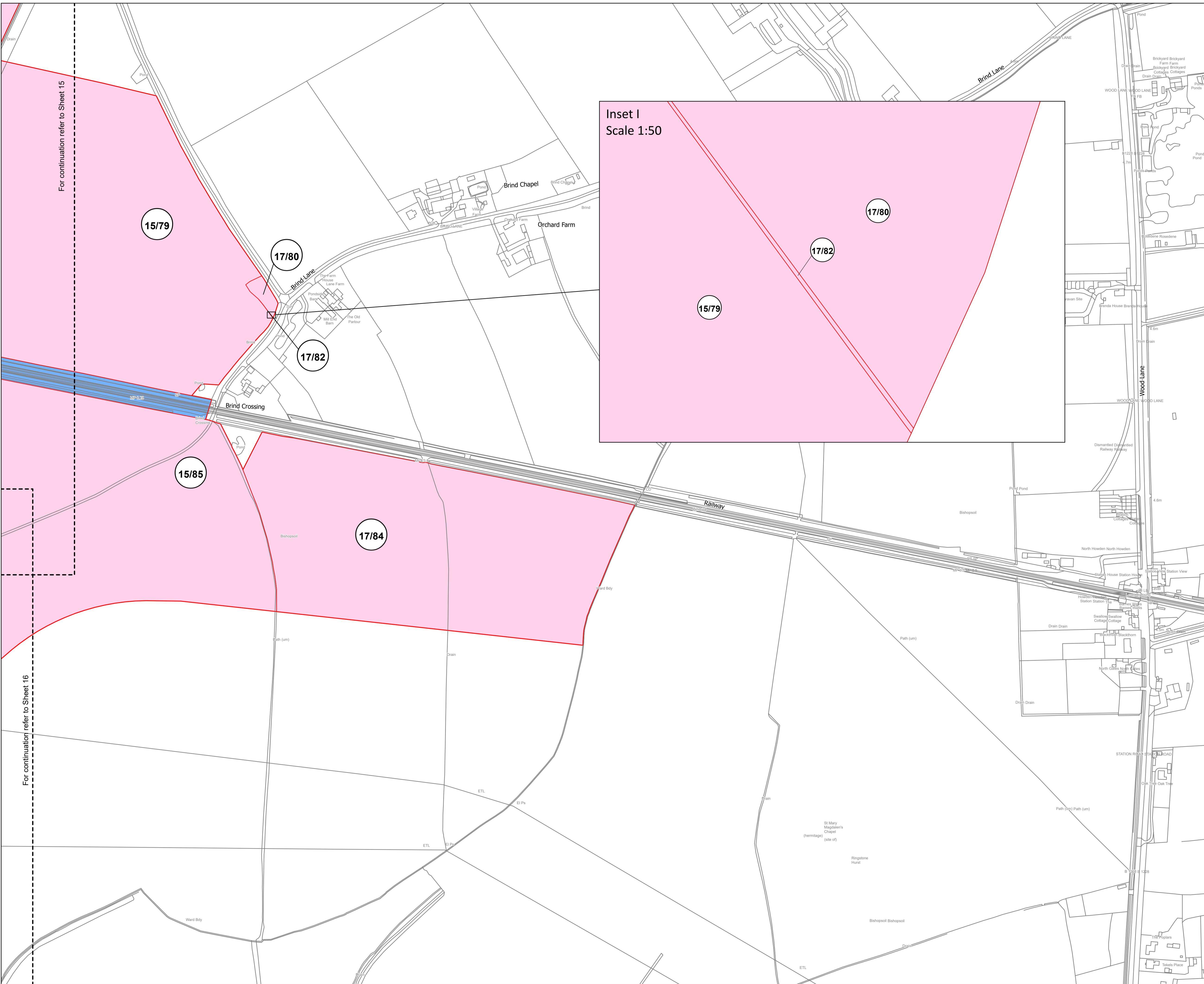
For continuation refer to Sheet 18

For continuation refer to Sheet 15

For continuation refer to Sheet 17

Plot Date: 18 January 2024 16:18  
 File Name: C:\Users\JoeTV\Arden Management Ltd\Projects - P16 - GIS & CAD Files (24)\072\_ARDG\_EST\_YRKSHR\_SF02 - AcPro Projects\04 - LP\ARD-EYSF-Land Plan-26072023.aprx

Plot Date: 19 January 2024 08:56  
 File Name: C:\Users\JoeTV\Arden Management Ltd\Projects - P16 - GIS & CAD Files (24)\072\_ARDG\_EST\_YRKSHR\_SF02 - AcPro Projects\04 - LP\ARD-EYSF-Land Plan-26072023.aprx



- Key**
- ▭ Order Limits
  - ▭ Permanent Acquisition of New Rights
  - ▭ Permanent Acquisition of Land
  - ▭ Temporary Possession of Land
  - ▭ Land not included in the Order Limits

© Crown copyright and database rights 2023  
 Ordnance Survey 0100031673 You are permitted to use this data solely to enable you to respond to, or interact with, the organisation that provided you with the data. You are not permitted to copy, sub-licence, distribute or sell any of this data to third parties in any form.

© Crown copyright material is reproduced with the permission of Land Registry under delegated authority from the Controller of HMSO.

This material was last updated in 2023 and may not be copied, distributed, sold or published without the formal permission of Land Registry. Only an official copy of a title plan or register obtained from the Land Registry may be used for legal or other official purposes.

May contain public sector information licensed under the Open Government Licence v3.0.

Client  
**EAST YORKSHIRE SOLAR FARM LIMITED**

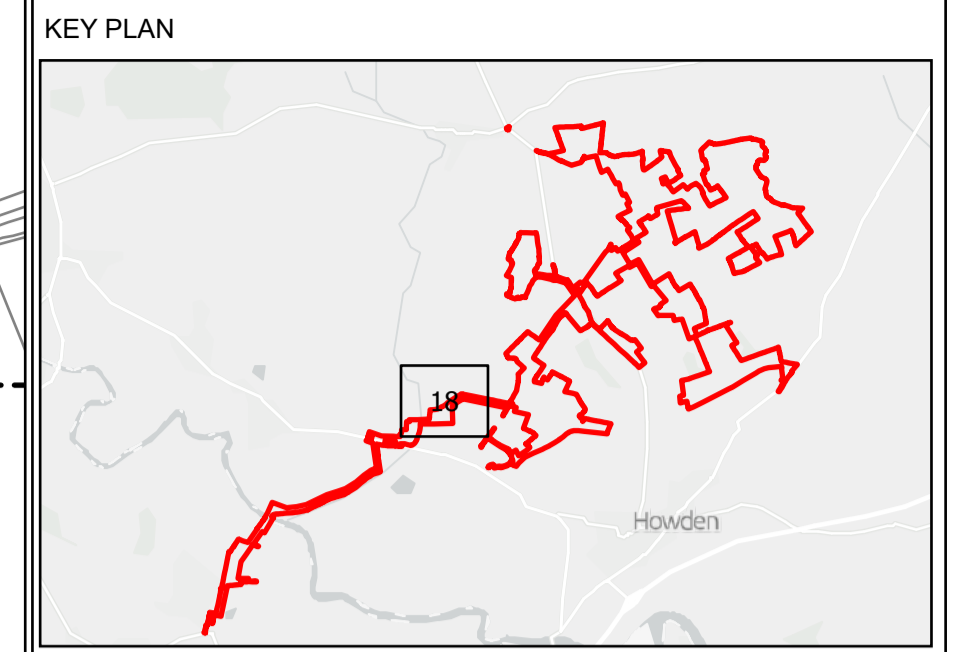
Designer

Project  
**EAST YORKSHIRE SOLAR FARM ORDER 202[X]**

Drawing Title  
**LAND PLAN SHEET 17 OF 22**

Status	<b>DRAFT</b>	Revision	000
Date	19/01/2024	Checked By	A.HANKINSON
Scale	1:2,500 @ A1	Approved By	J.SAMAOLI
Spatial Reference System	British National Grid	Drawing reference	EYSF_ARD_LP

This document is not to be used in whole or in part other than for the intended purpose and project for which it was prepared and provided.



- Key**
- Order Limits
  - Permanent Acquisition of New Rights
  - Permanent Acquisition of Land
  - Temporary Possession of Land
  - Land not included in the Order Limits

© Crown copyright and database rights 2023  
 Ordnance Survey 0100031673 You are permitted to use this data solely to enable you to respond to, or interact with, the organisation that provided you with the data. You are not permitted to copy, sub-licence, distribute or sell any of this data to third parties in any form.

© Crown copyright material is reproduced with the permission of Land Registry under delegated authority from the Controller of HMSO.

This material was last updated in 2023 and may not be copied, distributed, sold or published without the formal permission of Land Registry. Only an official copy of a title plan or register obtained from the Land Registry may be used for legal or other official purposes.

May contain public sector information licensed under the Open Government Licence v3.0.

Client  
**EAST YORKSHIRE SOLAR FARM LIMITED**

Designer  
**Arden**

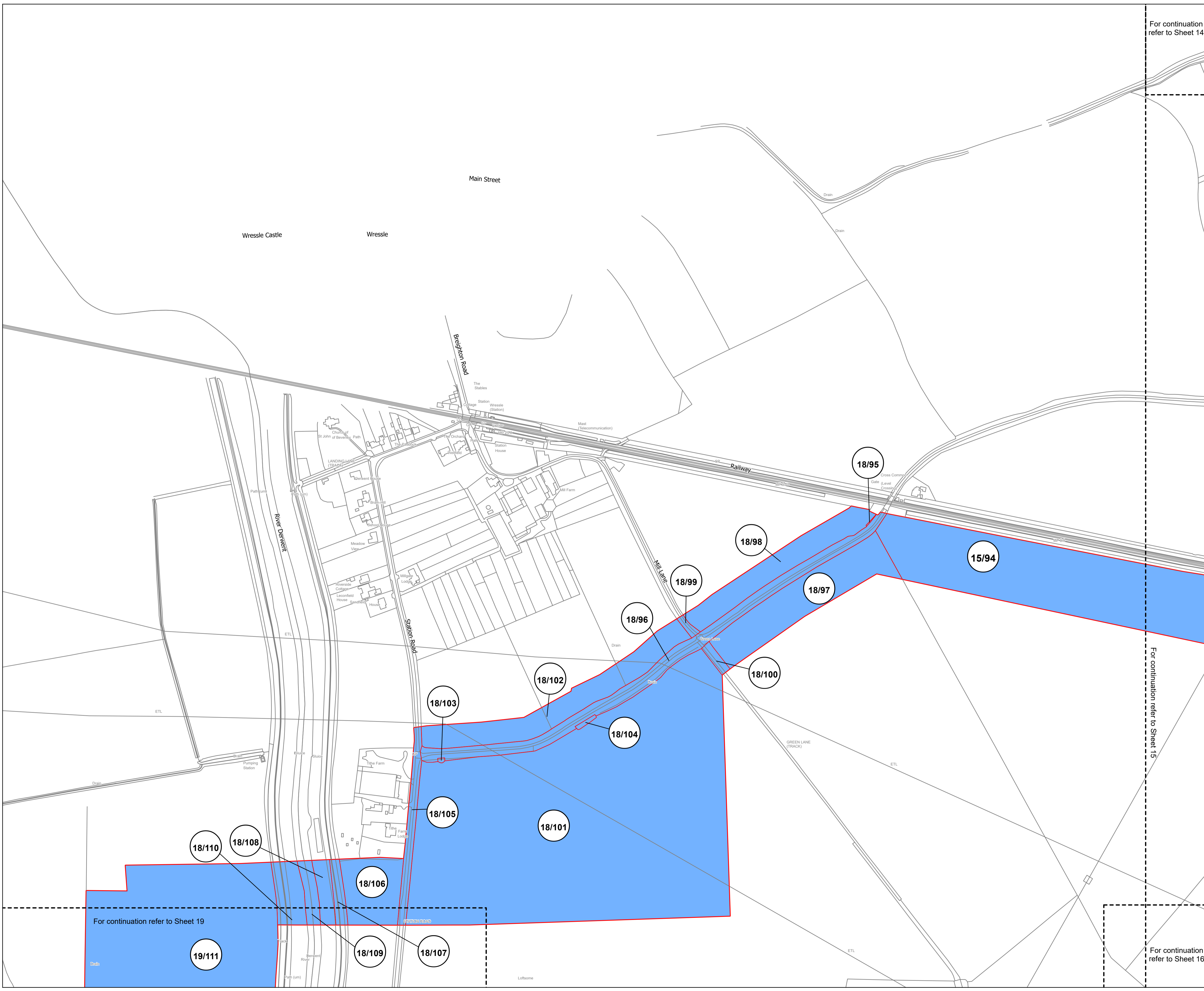
Project  
**EAST YORKSHIRE SOLAR FARM ORDER 202[X]**

Drawing Title  
**LAND PLAN SHEET 18 OF 22**

Status <b>DRAFT</b>		Revision 000
Scale 1:2,500 @ A1		Date 19/01/2024
Spatial Reference System British National Grid		
Drawn By J.THOMPSON	Checked By A.HANKINSON	Approved By J.SAMAOLI
Drawing reference EYSF_ARD_LP		

This document is not to be used in whole or in part other than for the intended purpose and project for which it was prepared and provided.

Plot Date: 19 January 2024 10:19  
 File Name: C:\Users\JoeTV\Arden Management Ltd\Projects - P16 - GIS & CAD Files (24)\072\_ARDG\_EST\_YRKSHR\_SF02 - AcPro Projects\04 - LPIARD-EYSF-Land Plan-26072023.aprx



For continuation refer to Sheet 14

For continuation refer to Sheet 15

For continuation refer to Sheet 16

For continuation refer to Sheet 19

19/111

18/109

18/107

18/106

18/101

18/105

18/104

18/102

18/100

18/96

18/99

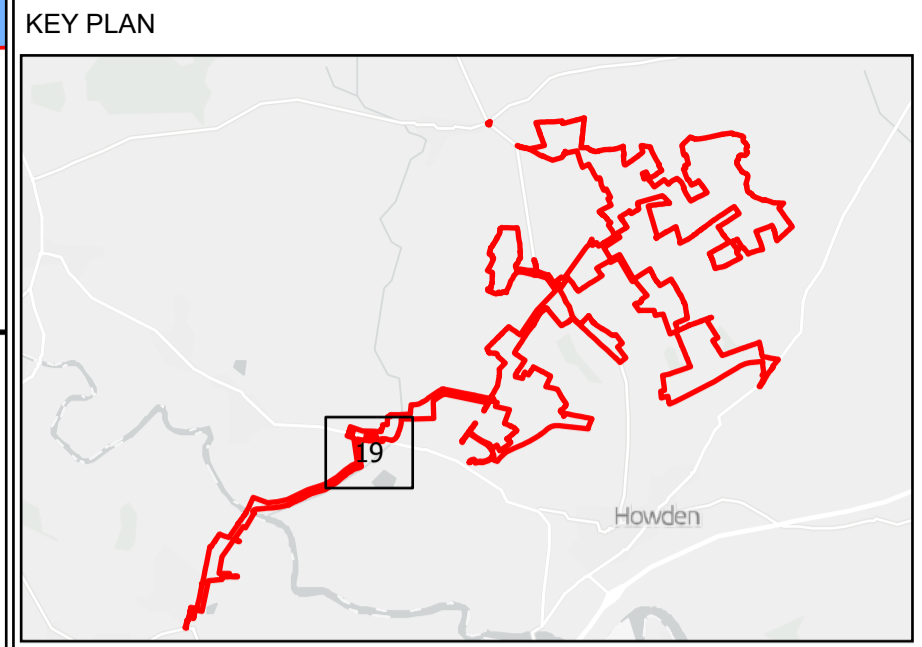
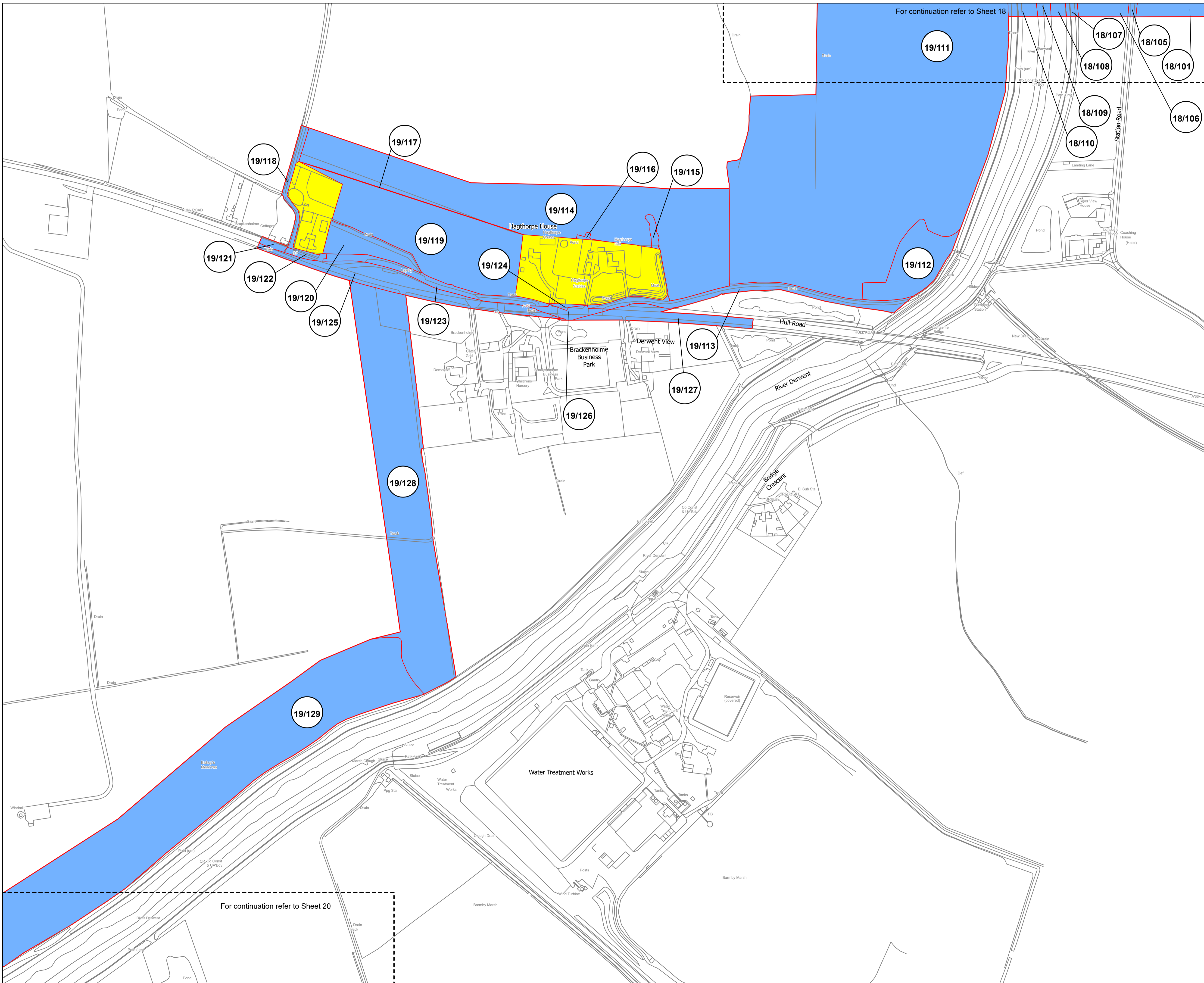
18/98

18/97

15/94

18/95

Plot Date: 19 January 2024 10:16  
 File Name: C:\Users\JoeTV\Arden Management Ltd\Projects - P16 - GIS & CAD Files (24)\072\_ARDG\_EST\_YRKSHR\_SF02 - AcPro Projects\04 - LP\ARD-EYSF-Land Plan-26072023.aprx



- Key**
- Order Limits
  - Permanent Acquisition of New Rights
  - Permanent Acquisition of Land
  - Temporary Possession of Land
  - Land not included in the Order Limits

© Crown copyright and database rights 2023  
 Ordnance Survey 0100031673 You are permitted to use this data solely to enable you to respond to, or interact with, the organisation that provided you with the data. You are not permitted to copy, sub-licence, distribute or sell any of this data to third parties in any form.

© Crown copyright material is reproduced with the permission of Land Registry under delegated authority from the Controller of HMSO.

This material was last updated in 2023 and may not be copied, distributed, sold or published without the formal permission of Land Registry. Only an official copy of a title plan or register obtained from the Land Registry may be used for legal or other official purposes.

May contain public sector information licensed under the Open Government Licence v3.0.

Client  
**EAST YORKSHIRE SOLAR FARM LIMITED**

Designer  
**Arden**

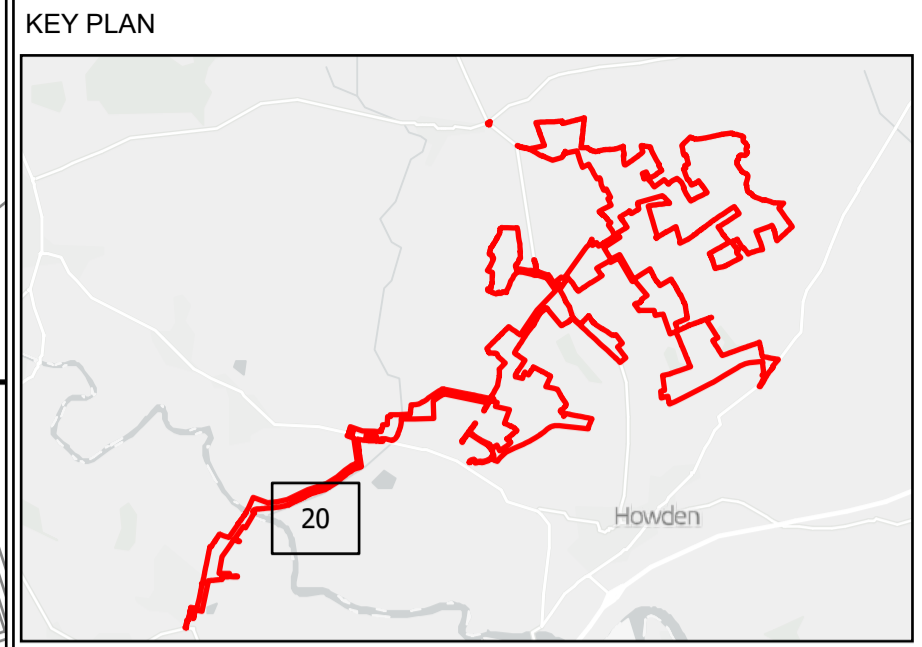
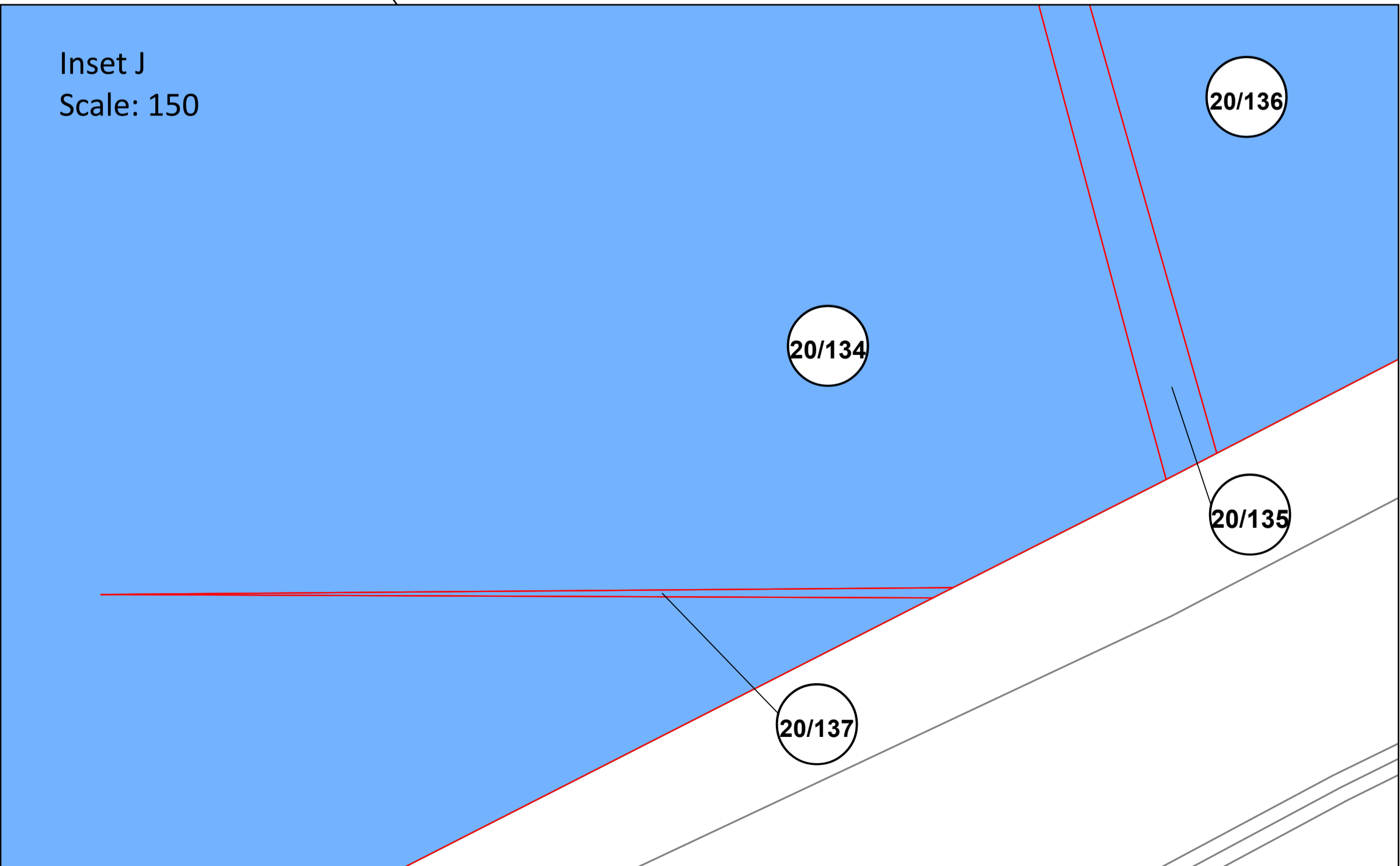
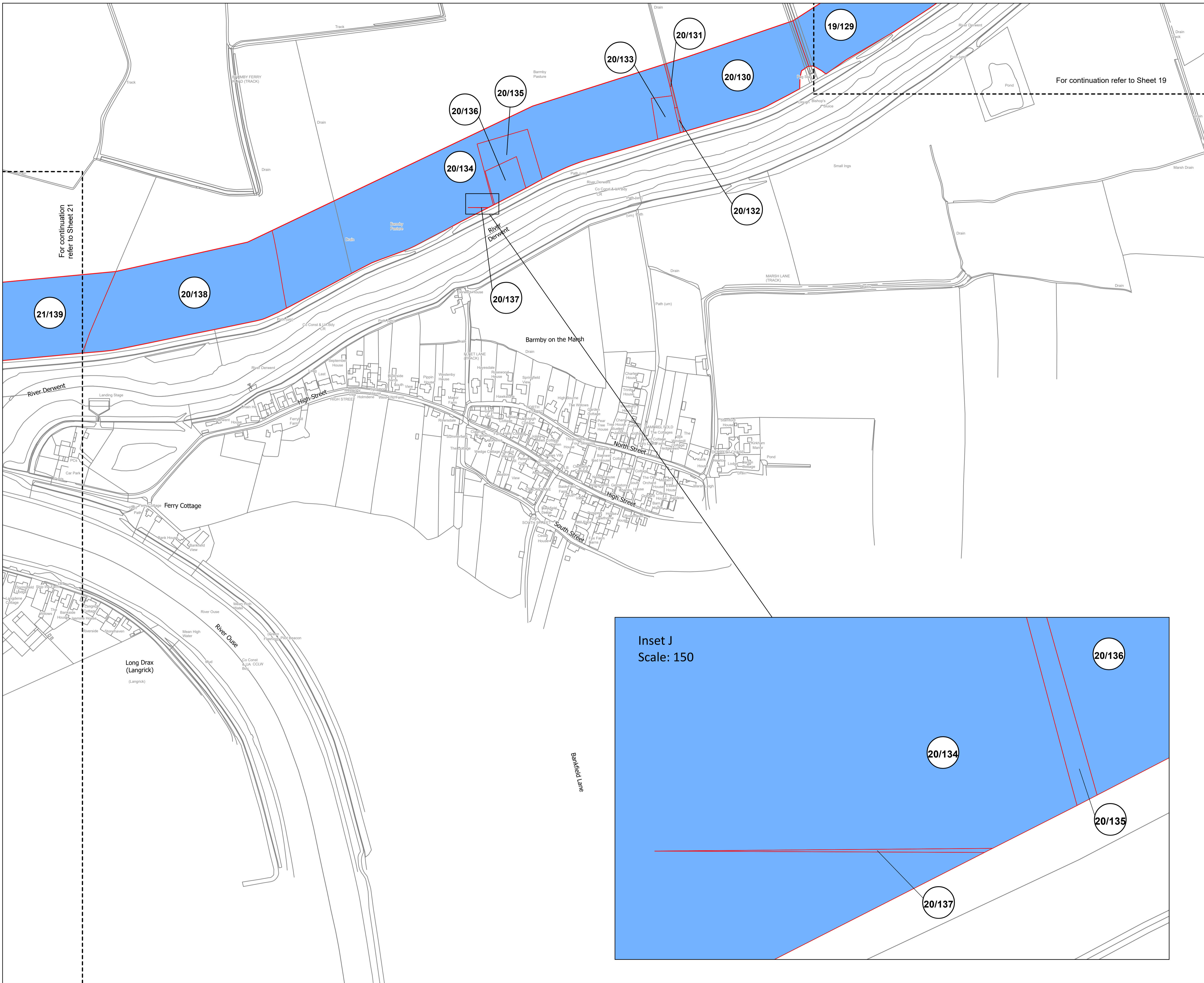
Project  
**EAST YORKSHIRE SOLAR FARM ORDER 202[X]**

Drawing Title  
**LAND PLAN SHEET 19 OF 22**

Status	<b>DRAFT</b>	Revision	000
Scale	1:2,500 @ A1	Date	19/01/2024
Spatial Reference System	British National Grid		
Drawn By	J.THOMPSON	Checked By	A.HANKINSON
Approved By	J.SAMAOLI		
Drawing reference	EYSF_ARD_LP		

This document is not to be used in whole or in part other than for the intended purpose and project for which it was prepared and provided.

Plot Date: 19 January 2024 08:58  
 File Name: C:\Users\JoeTV\Arden Management Ltd\Projects - P16 - GIS & CAD Files (24)\072\_ARDG\_EST\_YRKSHR\_SF02 - AcPro Projects\04 - LP\ARD-EYSF-Land Plan-20072023.aprx



- Key**
- Order Limits
  - Permanent Acquisition of New Rights
  - Permanent Acquisition of Land
  - Temporary Possession of Land
  - Land not included in the Order Limits

© Crown copyright and database rights 2023  
 Ordnance Survey 0100031673 You are permitted to use this data solely to enable you to respond to, or interact with, the organisation that provided you with the data. You are not permitted to copy, sub-licence, distribute or sell any of this data to third parties in any form.

© Crown copyright material is reproduced with the permission of Land Registry under delegated authority from the Controller of HMSO.

This material was last updated in 2023 and may not be copied, distributed, sold or published without the formal permission of Land Registry. Only an official copy of a title plan or register obtained from the Land Registry may be used for legal or other official purposes.

May contain public sector information licensed under the Open Government Licence v3.0.

Client  
**EAST YORKSHIRE SOLAR FARM LIMITED**

Designer  
**Arden**

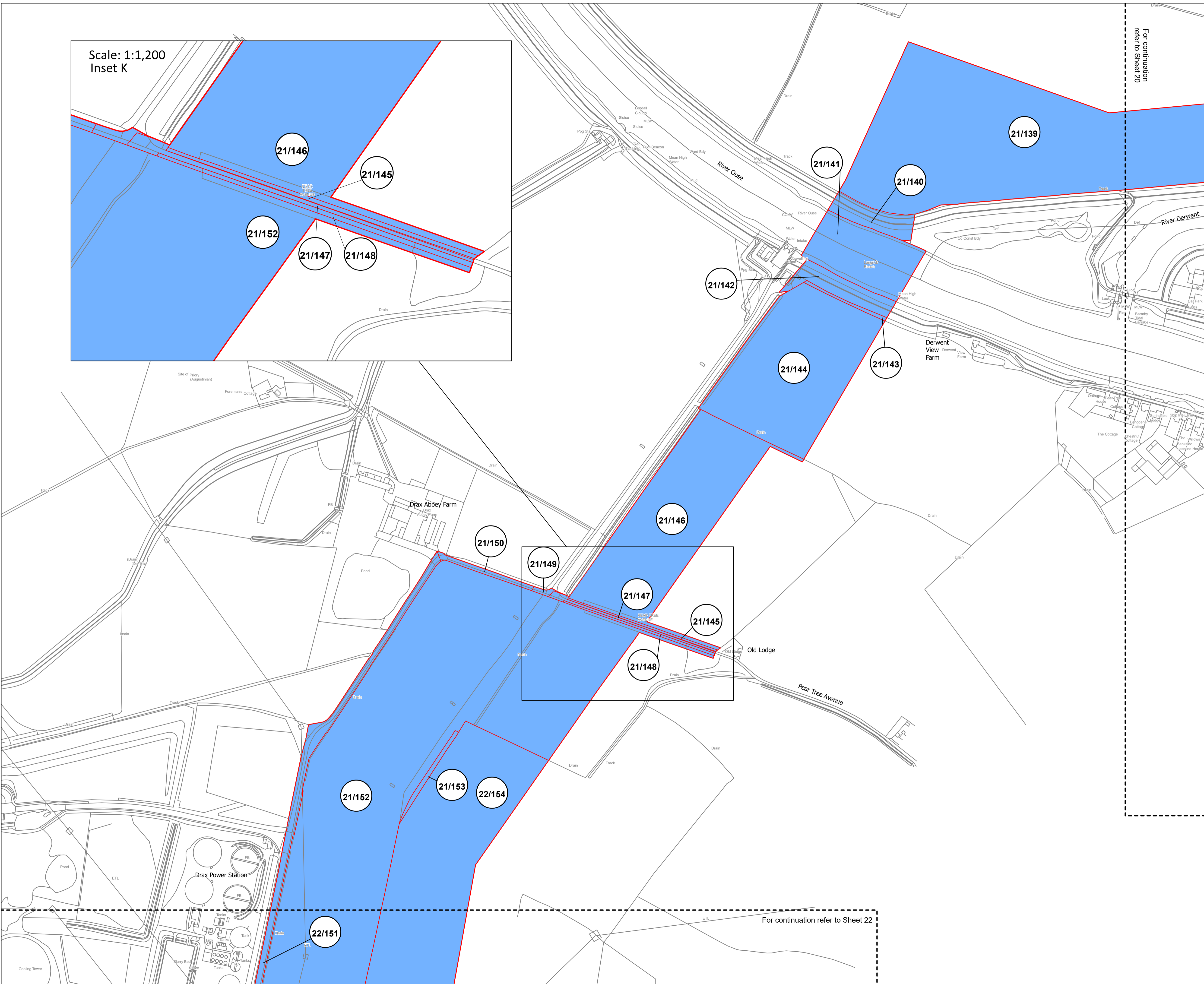
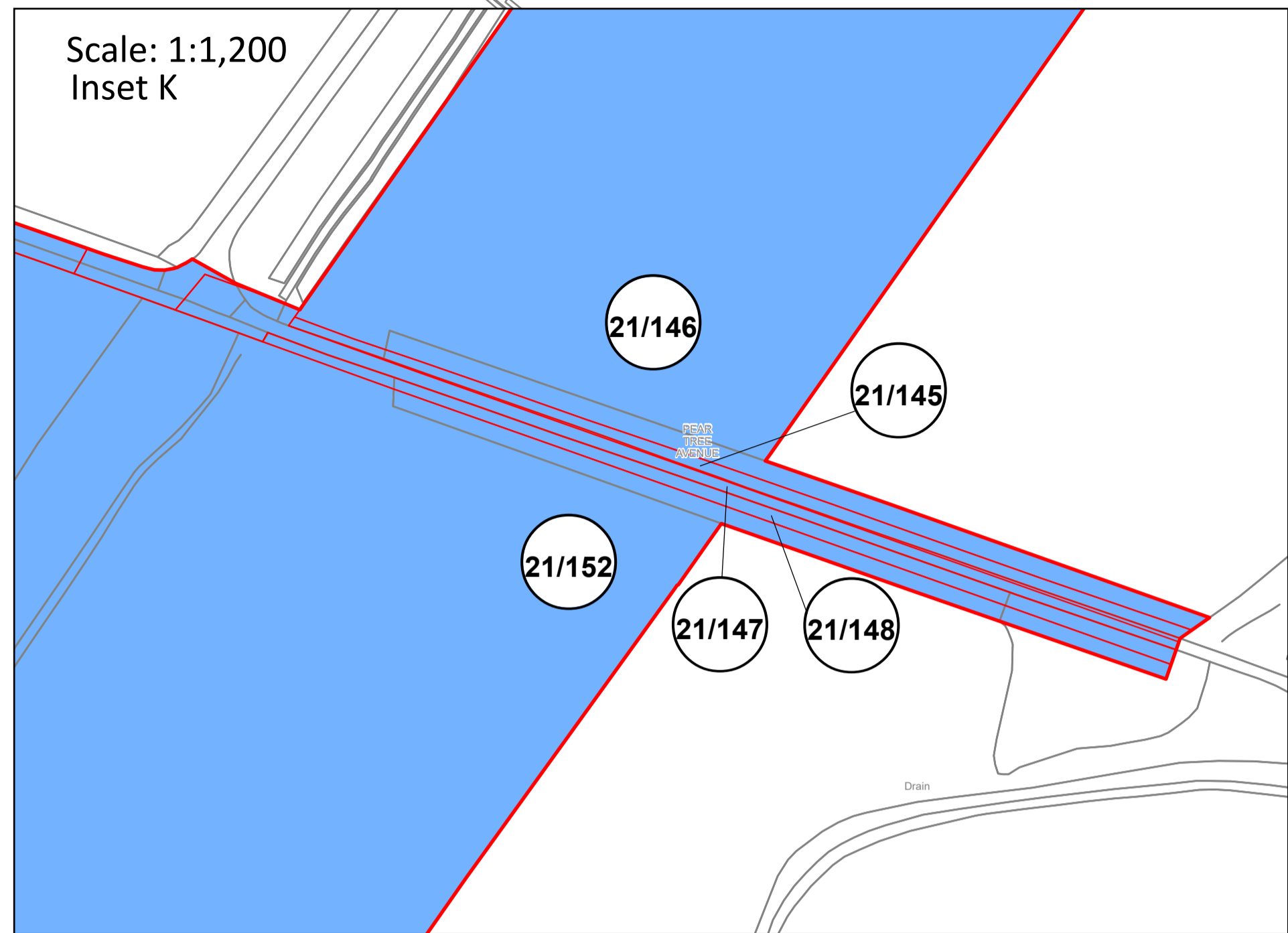
Project  
**EAST YORKSHIRE SOLAR FARM ORDER 202[X]**

Drawing Title  
**LAND PLAN SHEET 20 OF 22**

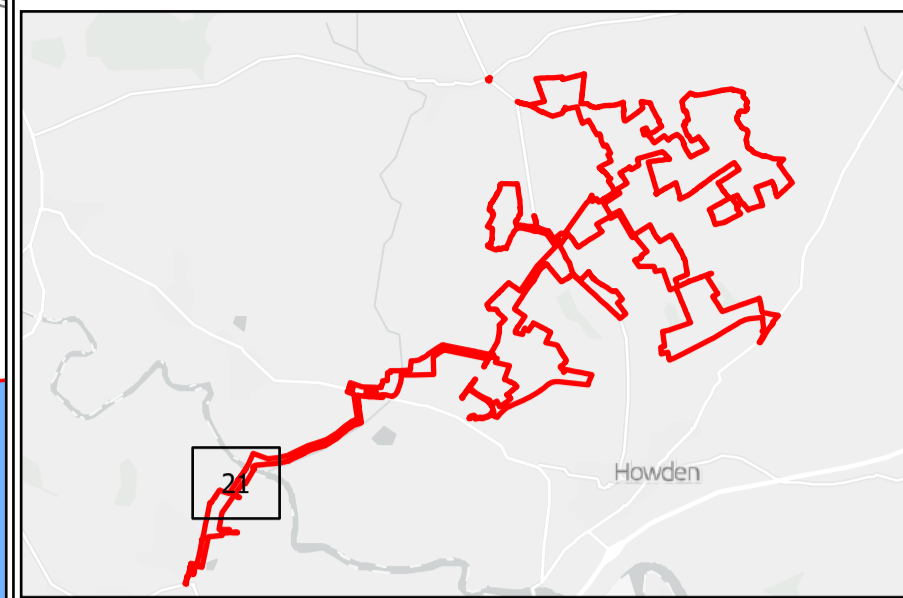
Status <b>DRAFT</b>		Revision 000
Scale 1:2,500 @ A1		Date 19/01/2024
Spatial Reference System British National Grid		
Drawn By J.THOMPSON	Checked By A.HANKINSON	Approved By J.SAMAOLI
Drawing reference EYSF_ARD_LP		

This document is not to be used in whole or in part other than for the intended purpose and project for which it was prepared and provided.

Plot Date: 19 January 2024 09:00  
File Name: C:\Users\JoeTV\Arden Management Ltd\Projects - P16 - GIS & CAD Files (24)\072\_ARDG\_EST\_YRKSHR\_SF02 - AcPro Projects\04 - LPIARD-EYSF-Land Plan-26072023.aprx



KEY PLAN



Key

- Order Limits
- Permanent Acquisition of New Rights
- Permanent Acquisition of Land
- Temporary Possession of Land
- Land not included in the Order Limits

© Crown copyright and database rights 2023  
Ordnance Survey 0100031673 You are permitted to use this data solely to enable you to respond to, or interact with, the organisation that provided you with the data. You are not permitted to copy, sub-licence, distribute or sell any of this data to third parties in any form.

© Crown copyright material is reproduced with the permission of Land Registry under delegated authority from the Controller of HMSO.

This material was last updated in 2023 and may not be copied, distributed, sold or published without the formal permission of Land Registry. Only an official copy of a title plan or register obtained from the Land Registry may be used for legal or other official purposes.

May contain public sector information licensed under the Open Government Licence v3.0.

Client  
**EAST YORKSHIRE SOLAR FARM LIMITED**

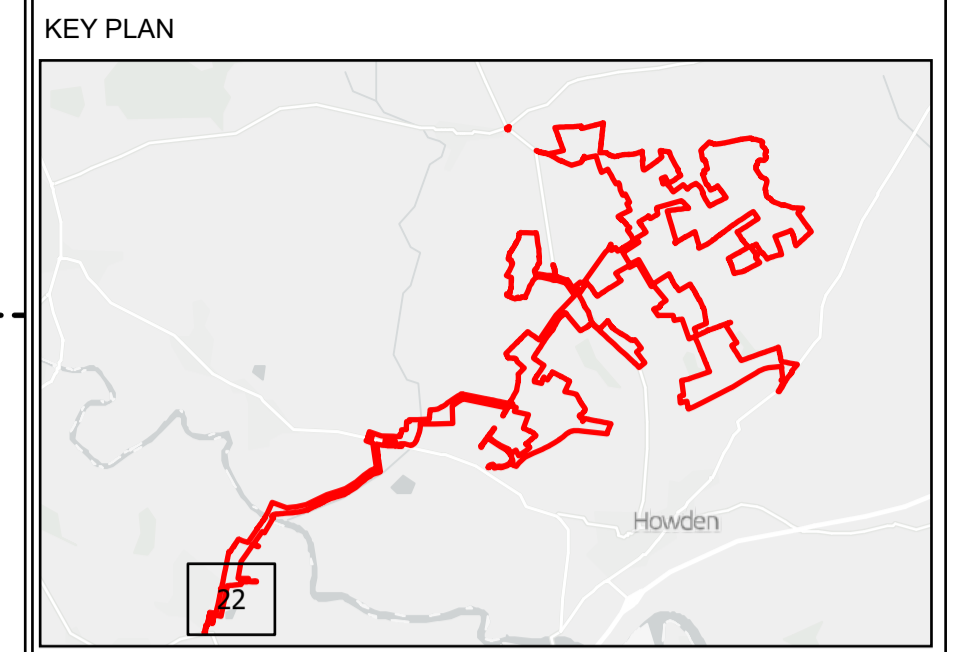
Designer  
**Arden**

Project  
**EAST YORKSHIRE SOLAR FARM ORDER 202[X]**

Drawing Title  
**LAND PLAN SHEET 21 OF 22**

Status	<b>DRAFT</b>	Revision	000
Date	19/01/2024	Checked By	A.HANKINSON
Scale	1:2,500 @ A1	Approved By	J.SAMAOLI
Spatial Reference System	British National Grid	Drawing reference	EYSF_ARD_LP

This document is not to be used in whole or in part other than for the intended purpose and project for which it was prepared and provided.



- Key
- ▬ Order Limits
  - ▬ Permanent Acquisition of New Rights
  - ▬ Permanent Acquisition of Land
  - ▬ Temporary Possession of Land
  - ▬ Land not included in the Order Limits

© Crown copyright and database rights 2023  
 Ordnance Survey 0100031673 You are permitted to use this data solely to enable you to respond to, or interact with, the organisation that provided you with the data. You are not permitted to copy, sub-licence, distribute or sell any of this data to third parties in any form.

© Crown copyright material is reproduced with the permission of Land Registry under delegated authority from the Controller of HMSO.

This material was last updated in 2023 and may not be copied, distributed, sold or published without the formal permission of Land Registry. Only an official copy of a title plan or register obtained from the Land Registry may be used for legal or other official purposes.

May contain public sector information licensed under the Open Government Licence v3.0.

Client  
 EAST YORKSHIRE SOLAR FARM LIMITED

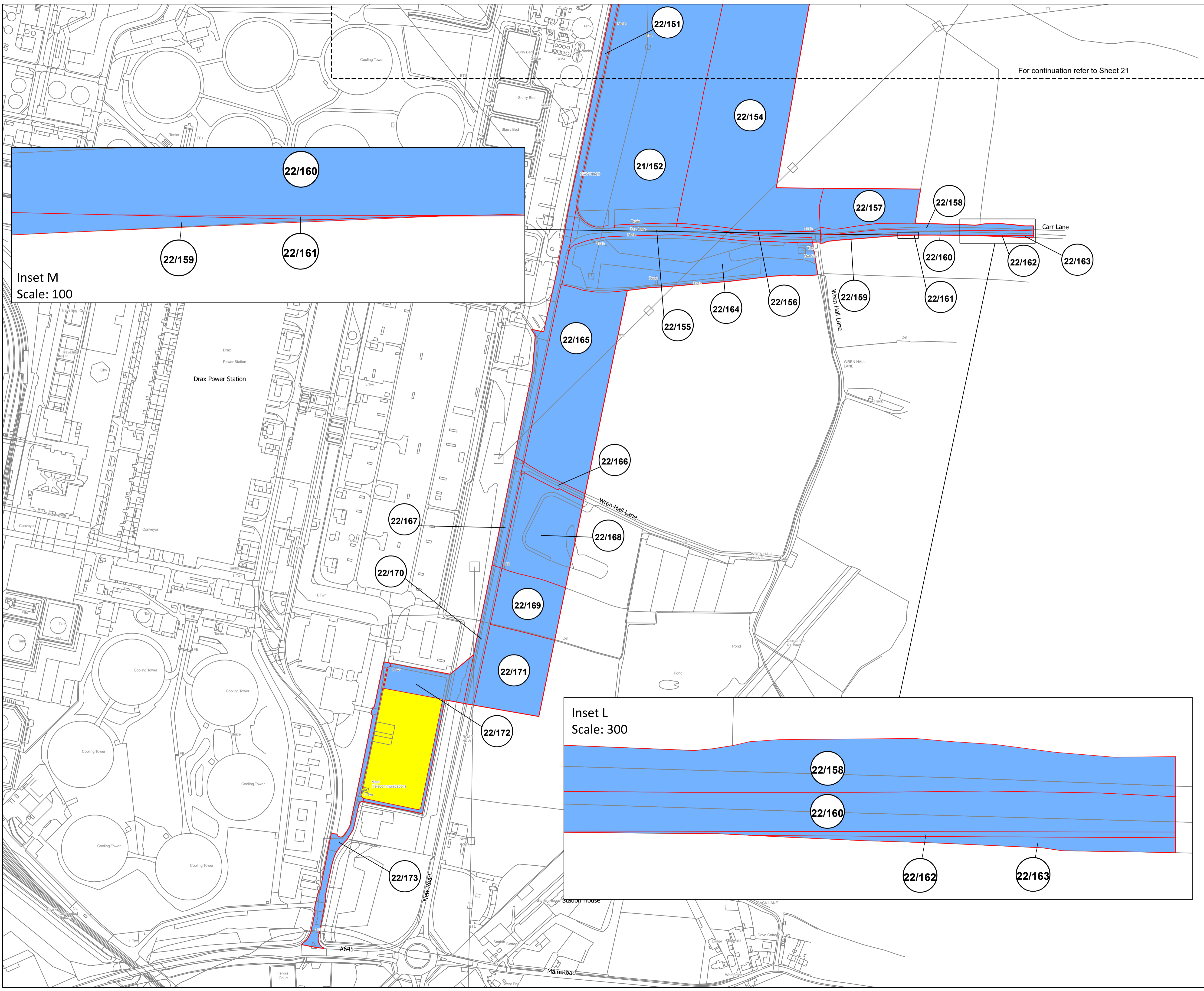


Project  
 EAST YORKSHIRE SOLAR FARM ORDER 202[X]

Drawing Title  
 LAND PLAN SHEET 22 OF 22

Status	DRAFT	Revision	000
Scale	1:2,500 @ A1	Date	19/01/2024
Spatial Reference System	British National Grid		
Drawn By	J.THOMPSON	Checked By	A.HANKINSON
Approved By	J.SAMAOLI	Drawing reference	
EYSF_ARD_LP			

This document is not to be used in whole or in part other than for the intended purpose and project for which it was prepared and provided.



Plot Date: 19 January 2024 11:02  
 File Name: C:\Users\JoeTV\Arden Management Ltd\Projects - P16 - GIS & CAD Files (24)\072\_ARDG\_EST\_YR\KSHR\_SF02 - AcPro Projects\04 - LP\ARD-EYSF-Land Plan-20072023.aprx